

PHASE I ENVIRONMENTAL SITE ASSESSMENT

3765 Bridge Street
St. Francis, Minnesota

Project # 8468-00

Prepared for:

City of St. Francis
23340 Cree Street Northwest
St. Francis, Minnesota 55070

December 20, 2019



3890 Pheasant Ridge Drive NE
Suite 100
Blaine, MN 55449
Tel 763-489-7900
Fax 763-489-7959
www.carlsonmccain.com

ENVIRONMENTAL • ENGINEERING • LAND SURVEYING

CONCLUSIONS

At the request of Ms. Kate Thunstrom with City of St. Francis, Carlson McCain, Inc. (Carlson McCain) has performed a Phase I Environmental Site Assessment (ESA) in general conformance with the scope and limitations of American Society for Testing and Materials (ASTM) Standard Practice E 1527-13 for the Property located at 3765 Bridge Street in the City of St. Francis, Minnesota. Any exceptions to, or deletions from this practice are described in Section 8.0 of this report.

This Assessment has revealed no evidence of "recognized environmental conditions" in connection with the Property.

Historical recognized environmental conditions (HRECs) are defined by ASTM as a past release of any hazardous substances or petroleum products that has occurred in connection with the Property and has been addressed to the satisfaction of the applicable regulatory authority or meeting unrestricted use criteria established by a regulatory authority, without subjecting the Property to any required controls.

- There were no HRECs identified during the course of this assessment.

Controlled recognized environmental condition (CRECs) are defined by ASTM as a REC resulting from a past release of hazardous substances or petroleum products that has been addressed to the satisfaction of the applicable regulatory authority.

- There were no CRECs identified during the course of this assessment.

Project Summary

This section of the report identifies known or suspected RECs, Controlled RECs, Historical RECs, and de minimis conditions. In addition, the table states the opinion of the environmental professional regarding the potential impact on the Property of conditions identified in the findings section.

Report Section		No Further Action	REC	CREC	HREC	Opinion
5.1.1	Standard Environmental Record Sources for the Site	✓				Property address not listed in the database report.
5.1.2	Surrounding Sites	✓				None of the surrounding sites appear to be a REC for the Property due to site closure, their hydraulically side-gradient position with respect to the Property or their considerable distance away.
5.1.3	MPCA Institutional Controls	✓				Property address not listed.
5.2	Historical Use Information on the Property	✓				Historical use information did not identify current or past uses likely to represent a REC.
5.2.1	Aerial Photographs	✓				Aerial photographs did not identify current or past uses likely to represent a REC.
5.2.2	City Directories	✓				Adjacent properties do not represent a REC for the Property.
5.2.3	Topographic Maps	✓				Topographic maps did not identify current or past uses likely to represent a REC.
5.2.4	Sanborn Maps	✓				Sanborn maps did not identify current or past uses likely to represent a REC.

Report Section		No Further Action	REC	CREC	HREC	Opinion
5.3	File Review	✓				Local files were reviewed as part of this Phase I ESA and can be found in Appendix I.
6.2.1	Solid Waste Disposal	✓				None identified.
6.2.2	Sewage Discharge and Disposal	✓				Sanitary discharges on the Property were previously directed into the municipal sewer system.
6.2.3	Surface Water Drainage	✓				Storm water is removed from the Property primarily by infiltration and sheet flow action across the paved surfaces towards municipal storm sewer catch basins.
6.2.4	Wells and Cisterns	✓				None identified.
6.2.5	Wastewater	✓				None identified.
6.2.6	Septic Systems	✓				None identified.
6.2.7	Aboveground & Underground Hazardous Substances/ Petroleum Product Storage	✓				None identified.
6.2.8	Evidence of Releases	✓				None identified.
6.2.9	Pits, Ponds and Lagoons	✓				None identified.
6.2.10	Stressed Vegetation	✓				None identified.

Report Section		No Further Action	REC	CREC	HREC	Opinion
6.2.11	Additional Site Observations	✓				None identified.
6.2.12	Polychlorinated Biphenyls (PCBs)	✓				Transformers are not considered a REC for the Property due to the absence of reported releases or visible leakage. However, transformers have the potential to contain PCBs and if they are not properly maintained, there is potential for a release of PCBs to the environment.
6.2.13	Strong, Pungent or Noxious Odors	✓				None identified.
6.2.14	Pools of Liquid	✓				None identified.
6.2.15	Drains, Sumps and Clarifiers	✓				None identified.
6.2.16	Additional Potential Environmental Hazards	✓				None identified.
7.0	INTERVIEWS	✓				No RECs were identified as a result of the interviews.
9.0	DATA GAPS	✓				Carlson McCain considers the evaluation of the presence of RECs, CRECs, and HRECs to be complete, based on the lack of identified changes in land use during the periods affected by any data gaps. Therefore, we do not recommend additional investigation relative to the resolution of those data gaps, as we do not believe it would affect

Report Section		No Further Action	REC	CREC	HREC	Opinion
						our ability to form an opinion regarding RECs associated with the Property.

TABLE OF CONTENTS

1.0 SUMMARY	1
1.1 Property Description	1
2.0 INTRODUCTION	2
2.1 Purpose	2
2.2 Detailed Scope-of-Services	2
2.3 Significant Assumptions	2
2.4 Limitations Conditions	3
2.5 Special Terms and Conditions	3
2.6 User Reliance	3
3.0 SITE DESCRIPTION	4
3.1 Location and Legal Description	4
3.2 Current Use of the Property	4
3.3 Descriptions of Structures, Roads and Other Improvements on the Property	4
3.3.1 Drinking Water Supply	4
3.3.2 Sewer Services	4
3.3.3 HVAC System	4
3.4 Current Uses of the Nearby Properties	5
4.0 USER PROVIDED INFORMATION	6
4.1 Title Records and Environmental Liens Search	6
4.2 Activity and Use Limitations (AULs)	6
4.3 Specialized Knowledge	6
4.4 Commonly Known or Reasonably Ascertainable Information	6
4.5 Valuation Reduction for Environmental Issues	6
4.6 Owner, Property Manager, and Occupant Information	6
4.7 Reason for Performing Phase I	7
4.8 Other	7
5.0 RECORDS REVIEW	8
5.1 Standard Environmental Record Sources	8
5.1.1 Standard Environmental Record Sources for the Site	10
5.1.2 Surrounding Sites	10
5.1.3 MPCA Institutional Controls	14
5.1.4 Physical Setting Source(s)	14
5.1.4.1 Regional Geologic and Hydrogeologic Setting	14
5.1.4.2 Site Topography	14

5.2 Historical Use Information on the Property	14
5.2.1 Aerial Photographs	14
5.2.2 City Directories	16
5.2.3 Topographic Maps	17
5.2.4 Sanborn Maps	17
5.3 File Review	17
6.0 SITE RECONNAISSANCE	18
6.1 Methodology and Limiting Conditions	18
6.2 General Site Setting	18
6.2.1 Solid Waste Disposal	18
6.2.2 Sewage Discharge and Disposal	18
6.2.3 Surface Water Drainage	18
6.2.4 Wells and Cisterns	18
6.2.5 Wastewater	18
6.2.6 Septic Systems	19
6.2.7 Aboveground & Underground Hazardous Substances/Petroleum Product Storage	19
6.2.8 Evidence of Releases	19
6.2.9 Pits, Ponds and Lagoons	19
6.2.10 Stressed Vegetation	19
6.2.11 Additional Site Observations	19
6.2.12 Polychlorinated Biphenyls (PCBs)	19
6.2.13 Strong, Pungent or Noxious Odors	19
6.2.14 Pools of Liquid	19
6.2.15 Drains, Sumps and Clarifiers	19
6.2.16 Additional Potential Environmental Hazards	19
7.0 INTERVIEWS	20
8.0 LIMITING CONDITIONS/DEVIATIONS	21
9.0 DATA GAPS	22
10.0 ADDITIONAL SERVICES	23
11.0 REFERENCES	24
12.0 SIGNATURE OF ENVIRONMENTAL PROFESSIONAL	25
13.0 QUALIFICATIONS OF ENVIRONMENTAL PROFESSIONAL	26

TABLE OF APPENDICES

APPENDIX A: Figure

APPENDIX B: GeoSearch Report

APPENDIX C: User Questionnaire

APPENDIX D: List of Institutional Controls

APPENDIX E: Historical Aerials

APPENDIX F: City Directories

APPENDIX G: Topographic Maps

APPENDIX H: Sanborn Maps

APPENDIX I: Local File Review

APPENDIX J: Site Photographs

APPENDIX K: Professional Resumes

1.0 SUMMARY

Carlson McCain has performed a Phase I ESA in general accordance with the scope of work and limitations of ASTM Standard Practice E1527-13, the U.S. Environmental Protection Agency (EPA) Standards and Practices for All Appropriate Inquiries (AAI) (40 CFR Part 312) for the Property located at 3765 Bridge Street in St. Francis, Anoka County, Minnesota (the "Property"). The Phase I ESA is designed to provide an assessment concerning environmental conditions (limited to those issues identified in the report) as they exist at the Property.

1.1 Property Description

The Property is located northeast of the intersection of Ambassador Boulevard Northwest and Bridge Street Northwest within a mostly industrial and residential area of St. Francis, Minnesota. The table below provides further information regarding the Property:

Address:	3765 Bridge Street, St. Francis, Anoka County, Minnesota 55070
Assessor's Parcel Number (APN):	32-34-24-34-0033
Site Zoning Classification:	Residential
Number and Square Footage of Buildings:	No buildings
Construction Details:	No buildings exist on the Property.
Land Acreage (Ac):	0.3 acres
Date of Construction:	No buildings, removed in November 2019.
Current Tenants/Use:	Undeveloped
Historical Property Uses:	Church, residence, storage
Surrounding Property Characteristics:	Residential and commercial
Assumed Groundwater Flow Direction and Depth:	Flow is assumed to be to the southeast, 30 to 50 feet below ground surface (bgs)

2.0 INTRODUCTION

At the request of Ms. Kate Thunstrom with City of St. Francis, Carlson McCain has prepared this Phase I ESA for the Property located at 3765 Bridge Street in St. Francis, Minnesota (referred to as the "Property" or "Site", hereafter). This report summarizes the findings of the ESA, including historical uses of the Property.

2.1 Purpose

The purpose of the Phase I ESA was to provide information about the general environmental character of the Property and to satisfy one requirement to qualify for the "innocent landowner, contiguous property owner or bona fide prospective purchaser" limitations on Comprehensive Environmental Response, Compensation, and Liability Act (CERCLA) liability, in accordance with 42 USC §9601(35) (B), if the need should arise. That requirement includes conducting all appropriate inquiries into the previous ownership and uses of the property consistent with good commercial and customary practice as defined at 42 U.S.C. §9601(35)(B). This Phase I ESA has been conducted following guidelines established by the ASTM "Standard Practice for Environmental Site Assessments: Phase I Environmental Site Assessment Process," Standard E 1527-13.

2.2 Detailed Scope-of-Services

The objectives of this Phase I ESA were to provide a review of a broad base of historical sources, government records and regional information; observe physical conditions at the Property and adjacent properties; provide an evaluation of potential sources and receptors of contaminants (if present); conduct interviews with knowledgeable persons; and to evaluate user-provided information. Specifically, this Assessment attempted to identify RECs, as defined in CERCLA Section 101(14) §312.1(c). The term REC as defined by ASTM means the presence or likely presence of any hazardous substances or petroleum products in, on, or at a property: (1) due to any release to the environment; (2) under conditions indicative of a release to the environment; or (3) under conditions that pose a material threat of a future release to the environment. De minimis conditions are not considered RECs.

2.3 Significant Assumptions

This report provides a summary of past and present environmental concerns; however, this ESA is limited by the availability of information that was reasonably ascertainable and practically reviewable at the time of the Assessment. It is possible that contamination from unreported or unauthorized disposal, for which there was no obvious indications, exists on the Property.

2.4 Limitations Conditions

This Assessment has been completed in accordance with the generally accepted methodologies referred to in the ASTM Standard Practice E 1527-13 for conducting a Phase I ESA.

- For the purposes of this Phase I ESA, certain information was relied upon that was provided by the User, defined by ASTM as "the party seeking to use Practice E 1527-13 to complete an ESA of the Property," which is assumed to be accurate. Information provided by the User is summarized in Section 3.0 of this report.
- Evaluating the compliance (i.e. compliance audit) of past, current or future owners with applicable Local, State or Federal laws and regulations was not included in our scope of services.
- Compounds or materials, other than those noted in this report for which there was no obvious indication, may be present on the Property.
- Information gathered for the purposes of this Phase I ESA was used without extraordinary verification.

2.5 Special Terms and Conditions

No special terms or conditions were agreed to as part of this Phase I ESA.

2.6 User Reliance

This report may be distributed and relied upon by City of St. Francis and their successors and/or assigns. Reliance on the information and conclusions in this report by any other entity is not authorized without the written consent of Carlson McCain.

3.0 SITE DESCRIPTION

3.1 Location and Legal Description

The Property is located at 3765 Bridge Street in St. Francis, Anoka County, Minnesota. The Property is approximately 0.3 acres in size and is located in the southeast 1/4 of the southwest 1/4 of Section 32, Township 34 North, Range 24 West on the United States Geological Survey (USGS) St. Francis 7.5-minute topographic quadrangle. General locations of Site features observed during the site reconnaissance are provided on the Site features Map in Appendix A. The Site location is depicted on a map generated by GeoSearch (Appendix B).

3.2 Current Use of the Property

The Property is currently an undeveloped grassy lot.

3.3 Descriptions of Structures, Roads and Other Improvements on the Property

The Property is currently undeveloped. Site features are depicted on the Site Features Map. Access to the Property is from Bridge Street to the south.

3.3.1 Drinking Water Supply

According to Ms. Kate Thunstrom, with the City of St. Francis, the Property was connected to the municipal water supply. A review of information obtained from the Minnesota Department of Health (MDH), Minnesota Well Index (MWI) indicated no registered wells are located on the Property.

3.3.2 Sewer Services

According to Ms. Thunstrom, the Property was connected to the municipal sewer system. No septic systems were observed during the site reconnaissance.

3.3.3 HVAC System

According to Ms. Thunstrom, the Property was heated by natural gas fired forced air furnaces. No heating oil tanks were observed during the site reconnaissance.

3.4 Current Uses of the Nearby Properties

Direction	Current Use(s)
North	Wooded lot, residential
South	Bridge Street, Fire Department and residential
East	Undeveloped lot, Bridge St. Plaza (American Family Insurance, NewAmerican Funding, Subway), St. Francis Dental and Orthodontist, Butterfield Drive, True Value
West	Ambassador Blvd. NW, St. Francis Middle School

4.0 USER PROVIDED INFORMATION

To meet the requirement of ASTM E 1527-13, the User is required to provide specific information as it pertains to the Property. The following sections provide a brief discussion of User provided information. Supporting documents are included in Appendix C.

4.1 Title Records and Environmental Liens Search

According to ASTM a search for the existence of environmental liens and activity and use limitations (AULs) recorded or filed against the Property must be conducted. Ms. Kate Thunstrom reported she was not aware of environmental liens or AULs on the Property.

4.2 Activity and Use Limitations (AULs)

Activity and use limitations are legal or physical restrictions or limitations on the use of, or access to, a site or facility: (1) to reduce or eliminate potential exposure to hazardous substances or petroleum products in the soil, soil vapor, groundwater, and/or surface water on the property, or (2) to prevent activities that could interfere with the effectiveness of a response action, in order to ensure maintenance of a condition of no significant risk to public health or the environment. These legal or physical restrictions, which may include institutional and/or engineering controls, are intended to prevent adverse impacts to individuals or populations that may be exposed to hazardous substances and petroleum products in the soil, soil vapor, groundwater, and/or surface water on the Property.

Ms. Thunstrom reported that she is not aware of any AULs in place at the Property or filed or recorded in a registry under federal, tribal, state or local law, including engineering controls, land use restrictions, or institutional controls.

4.3 Specialized Knowledge

Ms. Thunstrom reported no specialized knowledge or experience related to the Property.

4.4 Commonly Known or Reasonably Ascertainable Information

Ms. Thunstrom reported that she is aware of the past use of the Property as residential and commercial storage/restoration repair in the garage. She is unaware of any chemicals, spills, chemical releases or environmental cleanups present or once present on the Property.

4.5 Valuation Reduction for Environmental Issues

Ms. Thunstrom reported that she was not aware of the purchase price of the Property being discounted due to contamination.

4.6 Owner, Property Manager, and Occupant Information

Ms. Thunstrom reported that St. Francis EDA is the current owner of the Property. She also reported that it is a commercial property.

4.7 Reason for Performing Phase I

Ms. Thunstrom reported that this Phase I ESA was performed to satisfy one of the requirements to qualify for the innocent landowner, contiguous property owner or bona fide prospective purchaser limitations on CERCLA liability for a property transaction.

4.8 Other

No other information was provided by the User of the Phase I ESA.

5.0 RECORDS REVIEW

The purpose of the records review was to obtain and review records that may assist in identifying RECs in connection with the Property. Some of the records reviewed pertain to the Property as well as to properties within an additional ASTM specified search distance. These records were reviewed in an effort to evaluate the potential for migrating hazardous substances or petroleum products to impact the Property. Unless otherwise stated, the approximate minimum search distances used were specified in ASTM Standard E 1527-13.

5.1 Standard Environmental Record Sources

At the request of Historical Information Gatherers, Inc., (HIG), GeoSearch was contacted to conduct a limited search of accessible State and Federal database files to determine if properties within the vicinity of the Property have had a release or threatened release of a hazardous substance, pollutant or contaminant. A copy of the database report is included in Appendix B. A summary of the databases accessed, the search distances used and an explanation of each acronym and its corresponding database are outlined in the GeoSearch report.

According to the database report, there are no listings for the Property. However, there are nearby sites that were identified within the specified search radii for the databases searched that were determined to be located adjacent to, in an expected hydraulically up-gradient direction from the Property or likely to lead to contamination of the Property. As part of the search activities, GeoSearch also identified unplottable sites, which are defined as sites not mapped due to poor or inadequate address information. There were no unplottable sites identified that were in the specified search radii for the databases. The following tables provide a summary of information provided in the GeoSearch Report for the Property, as well as for sites located adjacent to or in an expected hydraulic up-gradient direction.

Regulatory Report Summary

Database	Search Radius	Target / Adjacent Property	Within 0.12mi	0.12mi to 0.25mi	0.25mi to 0.50mi	0.50mi to 1.00mi	Total
ECHOR05	0.02	6	NS	NS	NS	NS	6
FRSMN	0.02	6	NS	NS	NS	NS	6
RCRAGR05	0.125	4	1	NS	NS	NS	5
RCRANGR05	0.125	1	0	NS	NS	NS	1
TIERII	0.02	1	NS	NS	NS	NS	1
HWGS	0.125	4	2	NS	NS	NS	6
WDP	0.125	0	1	NS	NS	NS	1

Database	Search Radius	Target / Adjacent Property	Within 0.12mi	0.12mi to 0.25mi	0.25mi to 0.50mi	0.50mi to 1.00mi	Total
UAST	0.25	1	2	4	NS	NS	7
AGSPILLS	0.5	0	0	0	1	NS	1
LUAST	0.5	1	1	2	1	NS	5
LUAST2016	0.5	1	1	2	2	NS	6
WIMN	0.5	6	4	7	16	NS	33
REMSITES	1.0	0	0	0	0	4	4
SAS	1.0	0	0	0	0	1	1

5.1.1 Standard Environmental Record Sources for the Site

Target Property Summary

Database	Site Name	Address	Dist. (mi) / Dir.	Elev. diff. (ft)	Comments
Property address not listed in the database report.					

5.1.2 Surrounding Sites

The following table is a summary of select sites located in close proximity with an elevated risk for impacting the Property based on their location, distance and type of contamination. There were numerous other sites that are not discussed below. Details for those sites can be found in the database report included in Appendix B.

Surrounding Properties Summary

Database	Site Name	Address	Dist. (mi) / Dir.	Elev. diff. (ft)	Comments
RCRAGR05, FRSMN, WIMN, HWGS, ECHOR05	BRIDGE DEMOLITION 3765	3765 BRIDGE ST NW, SAINT FRANCIS, MN, 55070-7704	0.00/-	-34.6	Listed as a one time generator of hazardous wastes. Wastes are listed as universal. No violations listed.

Database	Site Name	Address	Dist. (mi) / Dir.	Elev. diff. (ft)	Comments
HWGS, ECHOR05, FRSMN, RCRAGR05, WIMN	ST FRANCIS DENTAL CARE	3715 BRIDGE ST NW, SAINT FRANCIS, MN, 55070	0.02/S	-34	Listed as a conditionally exempt small quantity hazardous waste generator. Hazardous wastes are listed as lead, silver and formaldehyde. No violations listed.
FRSMN, ECHOR05, HWGS, RCRAGR05, WIMN	PRINTING UNLIMITED	3745 BRIDGE ST, SAINT FRANCIS, MN, 55070-7703	0.01/E	-34.6	Listed as a conditionally exempt small quantity hazardous waste generator. Hazardous wastes are listed as ignitable and silver. No violations listed.
UAST, FRSMN, LUAST, LUAST2016, RCRAANGR05, TIERII, WIMN	SAINT FRANCIS MIDDLE SCHOOL	23026 AMBASSADOR BLVD, SAINT FRANCIS, MN, 55070-9313	0.01/W	-33.6	Leak ID# 2528 listed as closed on 10/3/90 and reported on 5/14/90. Contaminated soils remaining are listed, offsite contamination is listed as unknown, groundwater contamination is not listed and product released is listed as fuel oil 1 & 2.
					Listed as a conditionally exempt small quantity hazardous waste generator. Hazardous wastes are listed as ignitable, corrosive and reactive. No violations listed.
					One 9,000-gallon UST containing fuel oil was removed. One 10,000-gallon UST containing fuel oil is listed as active. One 10,000-gallon containing fuel oil is listed as pending.
WIMN, HWGS	SAINT FRANCIS POLICE DEPT	3740 BRIDGE ST NW, SAINT FRANCIS, MN, 55070	0.03/SE	-34.6	Listed as an active minimal hazardous waste generator.

Database	Site Name	Address	Dist. (mi) / Dir.	Elev. diff. (ft)	Comments
UAST, HWGS, LUAST, LUAST2016, RCRAGR05, WIMN	ISD 15 TRANSPORTATION SERVICES	22968 AMBASSADOR BLVD NW, SAINT FRANCIS, MN, 55070	0.04/ SW	-33.6	Leak ID# 2241 listed as closed on 1/29/92 and reported on 1/19/90. Contaminated soils remaining are not listed, offsite contamination is listed as unknown, groundwater contamination is not listed and product released is listed as unknown.
					Listed as a conditionally exempt small quantity hazardous waste generator. Hazardous wastes are listed as ignitable. No violations listed.
					Two USTs (500 and 2,000-gallons) containing used oil and gasoline were removed. Two 12,000-gallon reconditioned USTs containing gasoline and diesel are listed.
UAST, WIMN, LUAST, LUAST2016	TRINITY LUTHERAN CHURCH	3812 229TH AVE N, SAINT FRANCIS, MN, 55070	0.19/ SSW	-35.2	Leak ID# 13485 listed as closed on 4/6/01 and reported on 6/28/00. Contaminated soils remaining are listed, offsite contamination is not listed, groundwater contamination is not listed and product released is listed as fuel oil 1 & 2.
					Two USTs (6,000 and 8,000-gallons) containing fuel oil are listed as removed.
UAST, WIMN, LUAST, LUAST2016	ST FRANCIS CITY OF	3518 BRIDGE ST NW, SAINT FRANCIS, MN, 55070	0.23/ ESE	-36.4	Leak ID# 3450 listed as closed on 6/25/93 and reported on 10/26/90. Contaminated soils remaining are not listed, offsite contamination is not listed, groundwater contamination is listed and product released is listed as gasoline. CAD monitoring is listed.

Database	Site Name	Address	Dist. (mi) / Dir.	Elev. diff. (ft)	Comments
					Five USTs (one 500-gallon, three 1,000-gallons and one unknown) containing diesel and gasoline were removed.
AGSPILLS	PRO LAWN SERVICES	3925 233RD AVE NW, SAINT FRANCIS, MN, 55070	0.30/ NW	-35.5	Spill listed as closed on 6/18/96.
LUAST2016, WIMN, LUAST	FOOD-N-FUEL, KWIK TRIP 943, FORMER TEXACO/ OASIS MARKET	4020 233RD AVE NW, ST. FRANCIS, MN, 55070	0.41/ WNW	-31.4	Leak ID# 18925 listed as closed on 2/3/15 and reported on 10/24/12. Contaminated soils remaining is listed, offsite contamination is not listed, groundwater contamination is listed and product released is listed as diesel.
					Leak ID# 3589 listed as closed on 1/21/92 and reported on 11/27/90. Contaminated soils remaining are listed, offsite contamination is not listed, groundwater contamination is not listed and product released is listed as leaded gasoline.
					Five (two 10,000, one 12,000 and two 20,000-gallons) containing E-10, E-85 and diesel are listed as active.

It should be noted that this is a limited file search and does not include a complete review of all records and reports. However, the database report does contain a comprehensive listing of most sites that are known to be or are suspected to have environmental concerns. For this Phase I ESA, the database file search appeared to provide sufficient and current information on potential or reported environmental impacts at or near the Property. A detailed map and description of the facilities identified in the State and Federal databases are included in Appendix B.

5.1.3 MPCA Institutional Controls

A list of sites in Minnesota that contain Institutional Controls was obtained from the MPCA. The Property is not included on this list, which is current up to January 2018 (Appendix D).

5.1.4 Physical Setting Source(s)

5.1.4.1 Regional Geologic and Hydrogeologic Setting

The following information has been summarized from geologic information provided from the Anoka County Bedrock Geology County Atlas and the USGS St. Francis 7.5 minute topographic quadrangle. Bedrock beneath the Property is categorized as Wonevoc Sandstone, which was formerly referred to as the Iron-ton-Galesville Sandstone, and is composed mostly of fine- to coarse-grained, moderately to well sorted, light gray, cross stratified, quartz sandstone. It is white, brown, and black in color and linguliform brachiopod shells are locally abundant.

It is presumed that regional groundwater flow is to the southeast towards the Rum River in this area, and is based on the assumption that groundwater flow closely parallels ground surface topography and/or follows natural drainage. This does not take into account any historic cut and fill activity, shallow bedrock or unobserved artificial conditions. The anticipated depth to groundwater, based on the Quaternary Hydrogeology Water-Table System Map in the County Atlas Series for Anoka County, is 30 to 50 feet below grade.

The following information has been summarized from geologic information provided in the University of Minnesota Geological Survey Anoka County Atlas Series, Surficial Geology, compiled by Gary Meyer, 2011. Surficial geology at the Property is classified as fine-grained sand overlying yellowish to gray, loamy to sandy till. Till of the New Ulm Formation beneath as much as 20 feet of lake sand.

5.1.4.2 Site Topography

Information about the Site topography has been obtained and summarized from the USGS maps and observations made during the site reconnaissance. The approximate elevation of the Property is 946 feet national geodetic vertical datum (NGVD). The topography of the Property itself is fairly level.

5.2 Historical Use Information on the Property

5.2.1 Aerial Photographs

As part of the historical data review, Carlson McCain reviewed aerial photographs with coverage of the Property and surrounding properties for the years listed below. Copies of the aerial photographs are included in Appendix E. The results of this review are included in the following table.

Year	Property Use	Adjacent Property Use
1938	There appears to be a building on the south side of the Property.	Residential to the northwest, south and east and the Rum River further to the east. Commercial building to the west and agricultural to the northwest.
1953-1957	Similar to the previous photograph.	Commercial building to the west has had additions.
1964-1965	Similar to the previous photograph.	An oval track is located northeast of the Property. Several cars are parked along the track and near a house to the northeast. Residential development to the east. Building additions to the school to the west. An athletic field for the school has been developed to the northwest.
1970	Similar to the previous photograph.	The oval track appears to be grown over with vegetation.
1977	Similar to the previous photograph.	Additional residential development to the east.
1980-1985	An addition has been made on the south side of the original building.	Similar to the previous photograph.
1991	Similar to the previous photograph.	A building has been constructed further to the east.
1997	Similar to the previous photograph.	A garage type building has been constructed on the Property to the east. A different building has been constructed further to the east with a parking lot.
2003-2015	Similar to the previous photograph.	Further commercial development to the east and south.

5.2.2 City Directories

As part of the historical data review, Carlson McCain requested that Historical Information Gatherers (HIG) conduct a search for historic city directory abstracts of the area. Copies of the city directories are included in Appendix F.

Year	Occupants Listed at Property	Adjacent Property Use
1982	Residence	Doctors, St. Francis Dry Cleaner, St. Francis Library, Anoka County Library, residential
1987	Residence	Residential, Doctors, St. Francis True Value, St. Francis Purina, St. Francis Floral, County Motor Vehicle Registration, Public Library, Rum River Inn
1992	Residence	ISD Food Service & Maintenance, Residential, Doctor, St. Francis True Value, St. Francis Purina, County Motor Vehicle Registration, Public Library, Rum River Inn
1997	No listing	Independent School District, Residential, Printing Unlimited, Premier Tan Stand, Heirloom Quilts, Dentist, US Government, Uhaul Co. St. Francis True Value, St. Francis Purina, St. Francis License Bureau, Public Library, Rum River Inn
2002	Loading Dock, Inc.	Independent School District, Subway, American Family Insurance, Dresch Mary Agency, Printing Unlimited, Premier Tan, Apartments, Dentist, U-haul, St. Francis True Value, St. Francis Purina, St. Francis License Bureau, Public Library, Rum River Inn
2007	Property address not listed.	Independent School District, Residential, apartments
2012	Residence	Independent School District, United States Government, residential, St. Francis Dental Care, Uhaul Neighborhood Dealer, St. Francis True Value, Rum River Inn, License Center, A4U Locksmith, Subway, City of St. Francis, Caliber Funding, Printing Unlimited, Insurance
2017	Reidence	Independent School District, United States Government, residential, St. Francis Dental Care, Uhaul Neighborhood Dealer, St. Francis True Value, Rum River Inn, License Center, Subway, City of St. Francis, Printing Unlimited, Insurance

5.2.3 Topographic Maps

As part of the historical data review, Carlson McCain reviewed topographic maps with coverage of the Property and surrounding properties for the years listed below. Copies of the maps are included in Appendix G. The results of this review are included in the following table.

Year	Property Use	Adjacent Property Use
1916-1919	A building is located on the south side of the Property. The rest of the Property appears undeveloped.	The City of St. Francis is located south of the Property. The Rum River is to the east. Undeveloped and wetlands to the west and north.
1974	The Property is depicted as a church.	A school exists to the west and southwest. An oval athletic field to the northwest. Additional building development in all directions.
2013-2016	Structures are not shown on the map.	Additional road development in all directions. Fire department to the south.

5.2.4 Sanborn Maps

As part of the historical data review, Carlson McCain reviewed Sanborn maps with coverage in the vicinity of the Site and surrounding properties for the years listed below. Copies of the Sanborn maps are included in Appendix H. The results of this review are provided in the table below.

Year	Property Use	Adjacent Property Use
1952	A Methodist Episcopal Church is shown on the Property.	A dwelling and store to the east. A public school is to the west. Black smith & welding, auto repairing & junk further to the east. Bridge Street, dwellings and feed and seed to the south. Stores, dwellings and the Rum River further to the east.

5.3 File Review

Local files were reviewed as part of this Phase I ESA and can be found in Appendix I.

6.0 SITE RECONNAISSANCE

6.1 Methodology and Limiting Conditions

Using a systematic approach, a site reconnaissance of the Property was conducted on November 21, 2019 by Ms. Jill Keefe of Carlson McCain. The purpose of the site reconnaissance was to observe conditions at and surrounding the Property, and to document evidence of potential environmental liabilities. The reconnaissance also attempted to confirm the locations of sites listed in the database report (including "orphan" sites with inadequate address information), sites depicted on aerial photos, and sites shown on historical maps. Photographs taken during the site reconnaissance are included in Appendix J.

6.2 General Site Setting

The Property is located in an area with mixed commercial and residential development. The Property is currently undeveloped. A former church/residence and pole building previously existed on the Property and were removed in November 2019 by the City of St. Francis. The Property is bordered by undeveloped property to the east, Bridge Street to the south, Ambassador Boulevard Northwest to the west and residential to the north.

6.2.1 Solid Waste Disposal

Since the Property is undeveloped and solid waste is not generated at the Property, a trash pickup service was not observed on the Property. There was no evidence of on-site solid waste disposal.

6.2.2 Sewage Discharge and Disposal

Sanitary discharges on the Property were previously directed into the municipal sewer system. No wastewater is disposed on the Property.

6.2.3 Surface Water Drainage

Storm water is removed from the Property primarily by infiltration and sheet flow action across the paved surfaces towards municipal storm sewer catch basins. Based on information obtained from the United States National Wetlands Inventory, wetlands are not depicted on the Property; however, a comprehensive wetlands survey would be required in order to formally determine if actual wetlands exist on the Property. No surface impoundments, natural catch basins or settling ponds are located on the Property.

6.2.4 Wells and Cisterns

No wells, dry wells or cisterns were observed during the site reconnaissance.

6.2.5 Wastewater

Domestic wastewater generated at the Property was previously disposed by means of the municipal waste water treatment system. No industrial process waste water is currently discharged at the Property.

6.2.6 Septic Systems

No septic systems were observed on the Property.

6.2.7 Aboveground & Underground Hazardous Substances/Petroleum Product Storage

No ASTs, USTs, petroleum products or hazardous substances were observed on the Property.

6.2.8 Evidence of Releases

No spills, stains or other indications of a surficial release were observed on the Property.

6.2.9 Pits, Ponds and Lagoons

No pits, ponds or lagoons were observed on the Property.

6.2.10 Stressed Vegetation

No stressed vegetation was observed on the Property.

6.2.11 Additional Site Observations

No additional general site characteristics were observed.

6.2.12 Polychlorinated Biphenyls (PCBs)

A pole-mounted transformer was observed on the Property. However, there was no evidence of leaks from this equipment.

6.2.13 Strong, Pungent or Noxious Odors

No strong, pungent or noxious odors were evident during the site reconnaissance.

6.2.14 Pools of Liquid

There were no pools of liquid observed on the Property.

6.2.15 Drains, Sumps and Clarifiers

Since there were no buildings on the Property at the time of the site reconnaissance, no floor drains, flammable liquid waste trap or clarifiers were observed on the Property.

6.2.16 Additional Potential Environmental Hazards

No additional environmental hazards, including landfill activities or radiological hazards, were observed.

7.0 INTERVIEWS

Carlson McCain staff interviewed individuals associated with the Site property, as well as, local government officials regarding pertinent information to Site conditions. Where appropriate, information from these interviews was incorporated into the body of the report. Otherwise, the interviews resulted in the following information:

Person Interviewed	Relation to the Site	Comments
	Building Department	Permit for 60 x 42 pole building for storage and warehouse in 1977. Re-roofing permit in 2000. Inspection notice for occupancy change from a storage building to mercantile in 2011. Water meter change permit in 2014.
	Fire Department	No relevant records identified by the St. Francis Fire Department.
	Tax Assessor	Tax information provided in is located in Appendix H.
Ms. Kate Thunstrom	Site Contact	City of St. Francis has owned the Property since July 2019 and has not been used for anything since their ownership. Buildings were removed from the Property in November of 2019. All materials were removed. Formerly connected to the municipal sewer and water. Stated that the Property was formerly heated by natural gas.
Ms. Barb Held	City of St. Francis City Clerk	Stated that she believed the listing of the dry cleaner in the city Directories in 1982 was a drop off location.

8.0 LIMITING CONDITIONS/DEVIATIONS

No limiting conditions, deletions or deviations of the ASTM Standard 1527-13 were applied to this report.

9.0 DATA GAPS

ASTM Standard Designation E 1527-13 requires the Environmental Professional to comment on significant data gaps that affect their ability to identify RECS. A data gap is a lack of or inability to obtain information required by ASTM despite good faith efforts by the Environmental Professional to gather such information. A data gap raises reasonable concern if it is considered to be significant. ASTM defines Data Failure as occurring when all of the standard and reasonably ascertainable and likely to be useful historical sources have been reviewed but historical research objectives were not met. Data failures are not uncommon when attempting to identify the use of a Site at five year intervals back to the first use or 1940, whichever is earlier. ASTM requires the Environmental Professional to comment on the significance of data failures and whether the data failure affects our ability to identify RECS. A data failure by itself is not inherently significant; it only becomes significant if it raises reasonable concerns.

Historical information was reviewed back to 1916. Data gaps greater than five years exist from prior to 1916, from 1916 to 1938, from 1938 to 1952 and from 1957 to 1964. The interviews, historical maps, city directories, aerial photographs and previous environmental reports provide generally good corroborating information that allows an understanding of historical Property use.

Carlson McCain considers the evaluation of the presence of RECs, CRECs, and HRECs to be complete, based on the lack of identified changes in land use during the periods affected by any data gaps. Therefore, we do not recommend additional investigation relative to the resolution of those data gaps, as we do not believe it would affect our ability to form an opinion regarding RECs associated with the Property.

10.0 ADDITIONAL SERVICES

No additional services were conducted with this report.

11.0 REFERENCES

For the purposes of this Phase I ESA, records were reviewed that were obtained from the following sources:

- GeoSearch Radius Report, November 14, 2019.
- Historic Information Gatherers, Inc. (HIG) historic city directory abstract, topographic maps and aerial photographs.
- Minnesota Department of Health, Minnesota Well Index.
- United States Geological Survey, St. Francis Quadrangle Minnesota 7.5 Minute Series Topographic Map.
- <https://www.pca.state.mn.us/sites/default/files/w-hw2-00.pdf>
- University of Minnesota, Minnesota Geological Survey, Bedrock Geology, County Atlas Series, Atlas C-27, Part A, Anoka County, compiled by John Mossler, 2011.
- University of Minnesota, Minnesota Geological Survey, Surficial Geology, County Atlas Series, Atlas C-27, Part A, Anoka County, compiled by Gary Meyer, 2011.
- State of Minnesota Department of Natural Resources Division of Waters, Regional Assessment Series, Assessment RHA-1, Plate 2, Water Table-Hydrogeology compiled by Palen, Kanivetsky and Christopher, 1993.

12.0 SIGNATURE OF ENVIRONMENTAL PROFESSIONAL


Carlson McCain has completed this Phase I ESA for the exclusive use of City of St. Francis and their agents for the Property located at 3765 Bridge Street in St. Francis, Minnesota. The services performed by Carlson McCain for this Project have been conducted in a manner consistent with the level of skill and care ordinarily exercised by other members of the profession currently practicing in this area. No other warranty, expressed or implied, is made. With some exceptions, this Phase I is valid for at least 180 days prior to the acquisition of the Property or (for transactions not involving an acquisition) the date of the intended transaction.

This Phase I ESA report was prepared by:



Jill Keefe
Environmental Hydrogeologist

Reviewed by:

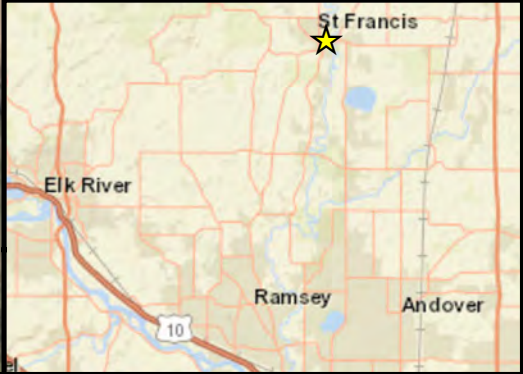


Barbara A. Ryan, P.G.
Senior Geologist




13.0 QUALIFICATIONS OF ENVIRONMENTAL PROFESSIONAL

We declare that, to the best of our professional knowledge and belief, we meet the definition of "environmental professional" as defined in §312.10 of 40 CFR §312: and 12.13.2 and we have the specific qualifications based on education, training, and experience to assess a property of the nature, history and setting of the Property (resumes included in Appendix K). We have developed and performed the all appropriate inquiries in conformance with the standards and practices set forth in 40 CFR Part 312.

Appendix A:
Figure



Legend

-  Building Previously Demolished
-  Property Boundary
-  Site Location

0 100 Feet
 Basemap: Google Earth, 2019. 1:1,200



Phase I ESA
 3765 Bridge Street NW
 St. Francis, Minnesota

Site Features Map

Appendix B:

GeoSearch Report

Radius Report

[Satellite view](#)

Target Property:

**Bridge St. Phase I Reports
3731, 3757 & 3765 Bridge St.
St. Francis, Anoka County, Minnesota**

Prepared For:

Historical Information Gatherers

Order #: 135729

Job #: 323779

Project #: 2032232

Date: 11/14/2019

Table of Contents

<i>Target Property Summary</i>	1
<i>Database Summary</i>	2
<i>Database Radius Summary</i>	7
<i>Radius Map</i>	12
<i>Ortho Map</i>	14
<i>Topographic Map</i>	15
<i>Located Sites Summary</i>	15
<i>Elevation Summary</i>	22
<i>Unlocated Sites Summary</i>	130
<i>Environmental Records Definitions</i>	132
<i>Unlocatable Report</i>	See Attachment
<i>Zip Report</i>	See Attachment

Disclaimer

This report was designed by GeoSearch to meet or exceed the records search requirements of the All Appropriate Inquiries Rule (40 CFR Â§312.26) and the current version of the ASTM International E1527, Standard Practice for Environmental Site Assessments: Phase I Environmental Site Assessment Process or, if applicable, the custom requirements requested by the entity that ordered this report. The records and databases of records used to compile this report were collected from various federal, state and local governmental entities. It is the goal of GeoSearch to meet or exceed the 40 CFRÂ§312.26 and E1527 requirements for updating records by using the best available technology. GeoSearch contacts the appropriate governmental entities on a recurring basis. Depending on the frequency with which a record source or database of records is updated by the governmental entity, the data used to prepare this report may be updated monthly, quarterly, semi-annually, or annually.

The information provided in this report was obtained from a variety of public sources. GeoSearch cannot ensure and makes no warranty or representation as to the accuracy, reliability, quality, errors occurring from data conversion or the customer's interpretation of this report. This report was made by GeoSearch for exclusive use by its clients only. Therefore, this report may not contain sufficient information for other purposes or parties. GeoSearch and its partners, employees, officers And independent contractors cannot be held liable For actual, incidental, consequential, special or exemplary damages suffered by a customer resulting directly or indirectly from any information provided by GeoSearch.

Target Property Summary

Target Property Information

*Bridge St. Phase I Reports
3731, 3757 & 3765 Bridge St.
St. Francis, Minnesota*

Coordinates

*Area centroid (-93.361332, 45.3877820)
946 feet above sea level*

USGS Quadrangle

Saint Francis, MN

Geographic Coverage Information

County/Parish: Anoka (MN)

ZipCode(s):

Bethel MN: 55005

Saint Francis MN: 55070

Anoka MN: 55303

Database Summary

FEDERAL LISTING

Standard Environmental Records

Database	Acronym	Locatable	Unlocatable	Search Radius (miles)
EMERGENCY RESPONSE NOTIFICATION SYSTEM	ERNSMN	0	0	TP/AP
FEDERAL ENGINEERING INSTITUTIONAL CONTROL SITES	EC	0	0	TP/AP
LAND USE CONTROL INFORMATION SYSTEM	LUCIS	0	0	TP/AP
RCRA SITES WITH CONTROLS	RCRASC	0	0	TP/AP
RESOURCE CONSERVATION & RECOVERY ACT - GENERATOR	RCRAGR05	5	0	0.1250
RESOURCE CONSERVATION & RECOVERY ACT - NON-GENERATOR	RCRANGR05	1	0	0.1250
BROWNFIELDS MANAGEMENT SYSTEM	BF	0	0	0.5000
DELISTED NATIONAL PRIORITIES LIST	DNPL	0	0	0.5000
NO LONGER REGULATED RCRA NON-CORRACTS TSD FACILITIES	NLRRCRAT	0	0	0.5000
RESOURCE CONSERVATION & RECOVERY ACT - NON-CORRACTS TREATMENT, STORAGE & DISPOSAL FACILITIES	RCRAT	0	0	0.5000
SUPERFUND ENTERPRISE MANAGEMENT SYSTEM	SEMS	0	0	0.5000
SUPERFUND ENTERPRISE MANAGEMENT SYSTEM ARCHIVED SITE INVENTORY	SEMSARCH	0	0	0.5000
NATIONAL PRIORITIES LIST	NPL	0	0	1.0000
NO LONGER REGULATED RCRA CORRECTIVE ACTION FACILITIES	NLRRCRAC	0	0	1.0000
PROPOSED NATIONAL PRIORITIES LIST	PNPL	0	0	1.0000
RESOURCE CONSERVATION & RECOVERY ACT - CORRECTIVE ACTION FACILITIES	RCRAC	0	0	1.0000
RESOURCE CONSERVATION & RECOVERY ACT - SUBJECT TO CORRECTIVE ACTION FACILITIES	RCRASUBC	0	0	1.0000
SUB-TOTAL		6	0	

Additional Environmental Records

Database	Acronym	Locatable	Unlocatable	Search Radius (miles)
AEROMETRIC INFORMATION RETRIEVAL SYSTEM / AIR FACILITY SUBSYSTEM	AIRSAFS	0	0	TP/AP
BIENNIAL REPORTING SYSTEM	BRS	0	0	TP/AP
CERCLIS LIENS	SFLIENS	0	0	TP/AP
CLANDESTINE DRUG LABORATORY LOCATIONS	CDL	0	0	TP/AP
EPA DOCKET DATA	DOCKETS	0	0	TP/AP
ENFORCEMENT AND COMPLIANCE HISTORY INFORMATION	ECHOR05	6	0	TP/AP
FACILITY REGISTRY SYSTEM	FRSMN	6	0	TP/AP

Database Summary

Database	Acronym	Locatable	Unlocatable	Search Radius (miles)
HAZARDOUS MATERIALS INCIDENT REPORTING SYSTEM	HMIRSR05	0	0	TP/AP
INTEGRATED COMPLIANCE INFORMATION SYSTEM (FORMERLY DOCKETS)	ICIS	0	0	TP/AP
INTEGRATED COMPLIANCE INFORMATION SYSTEM NATIONAL POLLUTANT DISCHARGE ELIMINATION SYSTEM	ICISNPDES	0	0	TP/AP
MATERIAL LICENSING TRACKING SYSTEM	MLTS	0	0	TP/AP
NATIONAL POLLUTANT DISCHARGE ELIMINATION SYSTEM	NPDESR05	0	0	TP/AP
PCB ACTIVITY DATABASE SYSTEM	PADS	0	0	TP/AP
PERMIT COMPLIANCE SYSTEM	PCSR05	0	0	TP/AP
SEMS LIEN ON PROPERTY	SEMSLIENS	0	0	TP/AP
SECTION SEVEN TRACKING SYSTEM	SSTS	0	0	TP/AP
TOXIC SUBSTANCE CONTROL ACT INVENTORY	TSCA	0	0	TP/AP
TOXICS RELEASE INVENTORY	TRI	0	0	TP/AP
ALTERNATIVE FUELING STATIONS	ALTFUELS	0	0	0.2500
FEMA OWNED STORAGE TANKS	FEMAUST	0	0	0.2500
HISTORICAL GAS STATIONS	HISTPST	0	0	0.2500
INTEGRATED COMPLIANCE INFORMATION SYSTEM DRYCLEANERS	ICISCLEANERS	0	0	0.2500
MINE SAFETY AND HEALTH ADMINISTRATION MASTER INDEX FILE	MSHA	0	0	0.2500
MINERAL RESOURCE DATA SYSTEM	MRDS	0	0	0.2500
OPEN DUMP INVENTORY	ODI	0	0	0.5000
SURFACE MINING CONTROL AND RECLAMATION ACT SITES	SMCRA	0	0	0.5000
URANIUM MILL TAILINGS RADIATION CONTROL ACT SITES	USUMTRCA	0	0	0.5000
DEPARTMENT OF DEFENSE SITES	DOD	0	0	1.0000
FORMER MILITARY NIKE MISSILE SITES	NMS	0	0	1.0000
FORMERLY USED DEFENSE SITES	FUDS	0	0	1.0000
FORMERLY UTILIZED SITES REMEDIAL ACTION PROGRAM	FUSRAP	0	0	1.0000
RECORD OF DECISION SYSTEM	RODS	0	0	1.0000
SUB-TOTAL		12	0	

Database Summary

STATE (MN) LISTING

Standard Environmental Records

Database	Acronym	Locatable	Unlocatable	Search Radius (miles)
SITES WITH INSTITUTIONAL CONTROLS	IC	0	0	TP/AP
HAZARDOUS WASTE GENERATOR SITES	HWGS	6	0	0.1250
WATER DISCHARGE PERMITS	WDP	1	1	0.1250
REGISTERED STORAGE TANKS	UAST	7	0	0.2500
CERCLIS SITES	CERCLIS	0	0	0.5000
CLOSED LANDFILLS	CLF	0	0	0.5000
HAZARDOUS WASTE TREATMENT STORAGE DISPOSAL SITES	HWSTSD	0	0	0.5000
PERMITTED BY RULE LANDFILLS	PBRLE	0	0	0.5000
PETROLEUM BROWNFIELDS PROGRAM SITES	PBF	0	0	0.5000
POTENTIAL VOLUNTARY INVESTIGATION AND CLEANUP PROGRAM SITES	PVICP	0	0	0.5000
REGISTERED LEAKING STORAGE TANKS	LUAST	5	0	0.5000
REGISTERED LEAKING STORAGE TANKS PRIOR TO APRIL 2016	LUAST2016	6	0	0.5000
SITE RESPONSE SECTION DATABASE	SRS	0	0	0.5000
SOLID WASTE FACILITIES	SWF	0	0	0.5000
UNPERMITTED DUMP SITES	UNPERMDUMPS	0	0	0.5000
VOLUNTARY INVESTIGATION AND CLEANUP PROGRAM SITES	VICP	0	0	0.5000
HAZARDOUS WASTE CLEANUP SITES	HWCS	0	0	1.0000
MPCA REMEDIATION SITES	REMSITES	4	0	1.0000
STATE ASSESSMENT SITES	SAS	1	0	1.0000
SUPERFUND SITE INFORMATION LISTING	SF	0	0	1.0000
SUB-TOTAL		30	1	

Additional Environmental Records

Database	Acronym	Locatable	Unlocatable	Search Radius (miles)
CLANDESTINE DRUG LABORATORY LOCATIONS	CDL	0	0	TP/AP
PERMITTED AIR FACILITIES	AIRS	0	0	TP/AP
SOLID WASTE UTILIZATION PROJECTS	SWUP	0	0	TP/AP
SPILLS LISTING	PCASPILLS	0	0	TP/AP
TIER TWO FACILITY LISTING	TIERII	1	0	TP/AP
FEEDLOTS	FEEDLOT	0	0	0.1250
BULK STORAGE PERMITS	BULKSTORAGE	0	0	0.2500
REGISTERED DRYCLEANING FACILITIES	CLEANERS	0	0	0.2500

Database Summary

Database	Acronym	Locatable	Unlocatable	Search Radius (miles)
AGRICULTURAL CONTINGENCY SITES	CONTINGENCIES	0	0	0.5000
AGRICULTURAL SPILLS LISTING	AGSPILLS	1	0	0.5000
CONCENTRATED ANIMAL FEEDING OPERATIONS	CAFO	0	0	0.5000
RECYCLING MARKETS DIRECTORY	RECYCLERS	0	0	0.5000
WHAT'S IN MY NEIGHBORHOOD DATABASE	WIMN	33	7	0.5000
CONTAMINATED SOIL TREATMENT FACILITIES	CSTF	0	0	1.0000
SUB-TOTAL		35	7	

Database Summary

TRIBAL LISTING

Standard Environmental Records

Database	Acronym	Locatable	Unlocatable	Search Radius (miles)
UNDERGROUND STORAGE TANKS ON TRIBAL LANDS	USTR05	0	0	0.2500
LEAKING UNDERGROUND STORAGE TANKS ON TRIBAL LANDS	LUSTR05	0	0	0.5000
OPEN DUMP INVENTORY ON TRIBAL LANDS	ODINDIAN	0	0	0.5000
SUB-TOTAL		0	0	

Additional Environmental Records

Database	Acronym	Locatable	Unlocatable	Search Radius (miles)
INDIAN RESERVATIONS	INDIANRES	0	0	1.0000
SUB-TOTAL		0	0	
TOTAL		83	8	

Database Radius Summary

FEDERAL LISTING

Standard environmental records are displayed in **bold**.

Acronym	Search Radius (miles)	TP/AP (0 - 0.02)	1/8 Mile (> TP/AP)	1/4 Mile (> 1/8)	1/2 Mile (> 1/4)	1 Mile (> 1/2)	> 1 Mile	Total
AIRSAFS	0.0200	0	NS	NS	NS	NS	NS	0
BRS	0.0200	0	NS	NS	NS	NS	NS	0
CDL	0.0200	0	NS	NS	NS	NS	NS	0
DOCKETS	0.0200	0	NS	NS	NS	NS	NS	0
EC	0.0200	0	NS	NS	NS	NS	NS	0
ECHOR05	0.0200	6	NS	NS	NS	NS	NS	6
ERNSMN	0.0200	0	NS	NS	NS	NS	NS	0
FRSMN	0.0200	6	NS	NS	NS	NS	NS	6
HMIRSR05	0.0200	0	NS	NS	NS	NS	NS	0
ICIS	0.0200	0	NS	NS	NS	NS	NS	0
ICISNPDES	0.0200	0	NS	NS	NS	NS	NS	0
LUCIS	0.0200	0	NS	NS	NS	NS	NS	0
MLTS	0.0200	0	NS	NS	NS	NS	NS	0
NPDES05	0.0200	0	NS	NS	NS	NS	NS	0
PADS	0.0200	0	NS	NS	NS	NS	NS	0
PCSR05	0.0200	0	NS	NS	NS	NS	NS	0
RCRASC	0.0200	0	NS	NS	NS	NS	NS	0
SEMSLIENS	0.0200	0	NS	NS	NS	NS	NS	0
SFLIENS	0.0200	0	NS	NS	NS	NS	NS	0
SSTS	0.0200	0	NS	NS	NS	NS	NS	0
TRI	0.0200	0	NS	NS	NS	NS	NS	0
TSCA	0.0200	0	NS	NS	NS	NS	NS	0
RCRAGR05	0.1250	4	1	NS	NS	NS	NS	5
RCRANGR05	0.1250	1	0	NS	NS	NS	NS	1
ALTFUELS	0.2500	0	0	0	NS	NS	NS	0
FEMAUST	0.2500	0	0	0	NS	NS	NS	0
HISTPST	0.2500	0	0	0	NS	NS	NS	0
ICISCLEANERS	0.2500	0	0	0	NS	NS	NS	0
MRDS	0.2500	0	0	0	NS	NS	NS	0
MSHA	0.2500	0	0	0	NS	NS	NS	0
BF	0.5000	0	0	0	0	NS	NS	0
DNPL	0.5000	0	0	0	0	NS	NS	0
NLRRCRAT	0.5000	0	0	0	0	NS	NS	0
ODI	0.5000	0	0	0	0	NS	NS	0
RCRAT	0.5000	0	0	0	0	NS	NS	0

Database Radius Summary

Acronym	Search Radius (miles)	TP/AP (0 - 0.02)	1/8 Mile (> TP/AP)	1/4 Mile (> 1/8)	1/2 Mile (> 1/4)	1 Mile (> 1/2)	> 1 Mile	Total
SEMS	0.5000	0	0	0	0	NS	NS	0
SEMSARCH	0.5000	0	0	0	0	NS	NS	0
SMCRA	0.5000	0	0	0	0	NS	NS	0
USUMTRCA	0.5000	0	0	0	0	NS	NS	0
DOD	1.0000	0	0	0	0	0	NS	0
FUDS	1.0000	0	0	0	0	0	NS	0
FUSRAP	1.0000	0	0	0	0	0	NS	0
NLRRCRAC	1.0000	0	0	0	0	0	NS	0
NMS	1.0000	0	0	0	0	0	NS	0
NPL	1.0000	0	0	0	0	0	NS	0
PNPL	1.0000	0	0	0	0	0	NS	0
RCRAC	1.0000	0	0	0	0	0	NS	0
RCRASUBC	1.0000	0	0	0	0	0	NS	0
RODS	1.0000	0	0	0	0	0	NS	0
SUB-TOTAL		17	1	0	0	0	0	18

Database Radius Summary

STATE (MN) LISTING

Standard environmental records are displayed in **bold**.

Acronym	Search Radius (miles)	TP/AP (0 - 0.02)	1/8 Mile (> TP/AP)	1/4 Mile (> 1/8)	1/2 Mile (> 1/4)	1 Mile (> 1/2)	> 1 Mile	Total
AIRS	0.0200	0	NS	NS	NS	NS	NS	0
CDL	0.0200	0	NS	NS	NS	NS	NS	0
IC	0.0200	0	NS	NS	NS	NS	NS	0
PCASPILLS	0.0200	0	NS	NS	NS	NS	NS	0
SWUP	0.0200	0	NS	NS	NS	NS	NS	0
TIERII	0.0200	1	NS	NS	NS	NS	NS	1
FEEDLOT	0.1250	0	0	NS	NS	NS	NS	0
HWGS	0.1250	4	2	NS	NS	NS	NS	6
WDP	0.1250	0	1	NS	NS	NS	NS	1
BULKSTORAGE	0.2500	0	0	0	NS	NS	NS	0
CLEANERS	0.2500	0	0	0	NS	NS	NS	0
UAST	0.2500	1	2	4	NS	NS	NS	7
AGSPILLS	0.5000	0	0	0	1	NS	NS	1
CAFO	0.5000	0	0	0	0	NS	NS	0
CERCLIS	0.5000	0	0	0	0	NS	NS	0
CLF	0.5000	0	0	0	0	NS	NS	0
CONTINGENCIES	0.5000	0	0	0	0	NS	NS	0
HWSTSD	0.5000	0	0	0	0	NS	NS	0
LUAST	0.5000	1	1	2	1	NS	NS	5
LUAST2016	0.5000	1	1	2	2	NS	NS	6
PBF	0.5000	0	0	0	0	NS	NS	0
PBRLF	0.5000	0	0	0	0	NS	NS	0
PVICP	0.5000	0	0	0	0	NS	NS	0
RECYCLERS	0.5000	0	0	0	0	NS	NS	0
SRS	0.5000	0	0	0	0	NS	NS	0
SWF	0.5000	0	0	0	0	NS	NS	0
UNPERMDUMPS	0.5000	0	0	0	0	NS	NS	0
VICP	0.5000	0	0	0	0	NS	NS	0
WIMN	0.5000	6	4	7	16	NS	NS	33
GSTF	1.0000	0	0	0	0	0	NS	0
HWCS	1.0000	0	0	0	0	0	NS	0
REMSITES	1.0000	0	0	0	0	4	NS	4
SAS	1.0000	0	0	0	0	1	NS	1
SF	1.0000	0	0	0	0	0	NS	0

Database Radius Summary

SUB-TOTAL		14	11	15	20	5	0	65
-----------	--	----	----	----	----	---	---	----

Database Radius Summary

TRIBAL LISTING

Standard environmental records are displayed in **bold**.

Acronym	Search Radius (miles)	TP/AP (0 - 0.02)	1/8 Mile (> TP/AP)	1/4 Mile (> 1/8)	1/2 Mile (> 1/4)	1 Mile (> 1/2)	> 1 Mile	Total
USTR05	0.2500	0	0	0	NS	NS	NS	0
LUSTR05	0.5000	0	0	0	0	NS	NS	0
ODINDIAN	0.5000	0	0	0	0	NS	NS	0
INDIANRES	1.0000	0	0	0	0	0	NS	0

SUB-TOTAL		0	0	0	0	0	0	0
------------------	--	----------	----------	----------	----------	----------	----------	----------

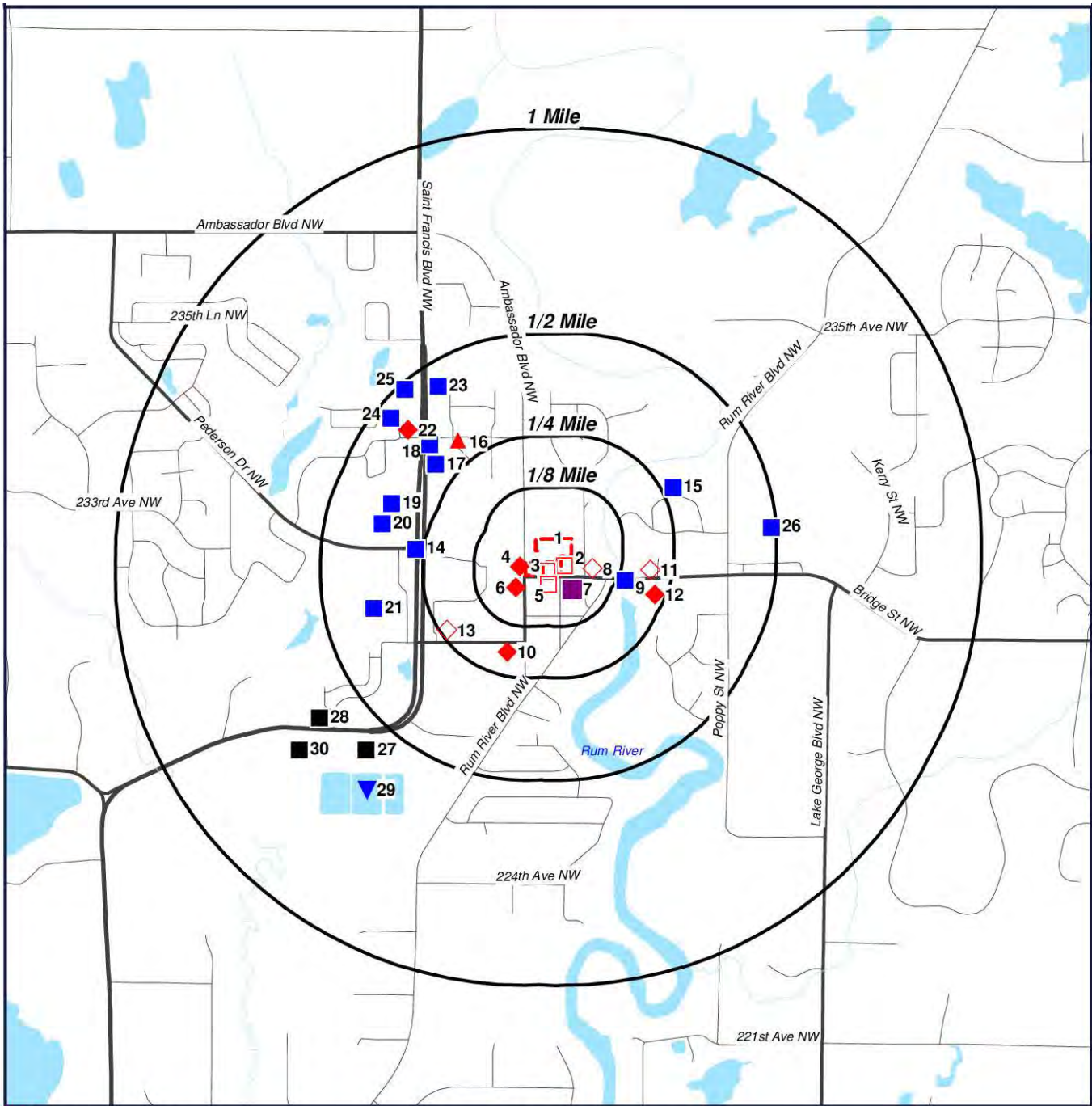
TOTAL		31	12	15	20	5	0	83
--------------	--	-----------	-----------	-----------	-----------	----------	----------	-----------

NOTES:

NS = NOT SEARCHED

TP/AP = TARGET PROPERTY/ADJACENT PROPERTY

Radius Map 1



- Target Property (TP)
- RCRAGR05
- ◆ LUAST2016
- HWGS
- WDP
- UAST
- WIMN
- ▲ AGSPILLS
- ◆ LUAST

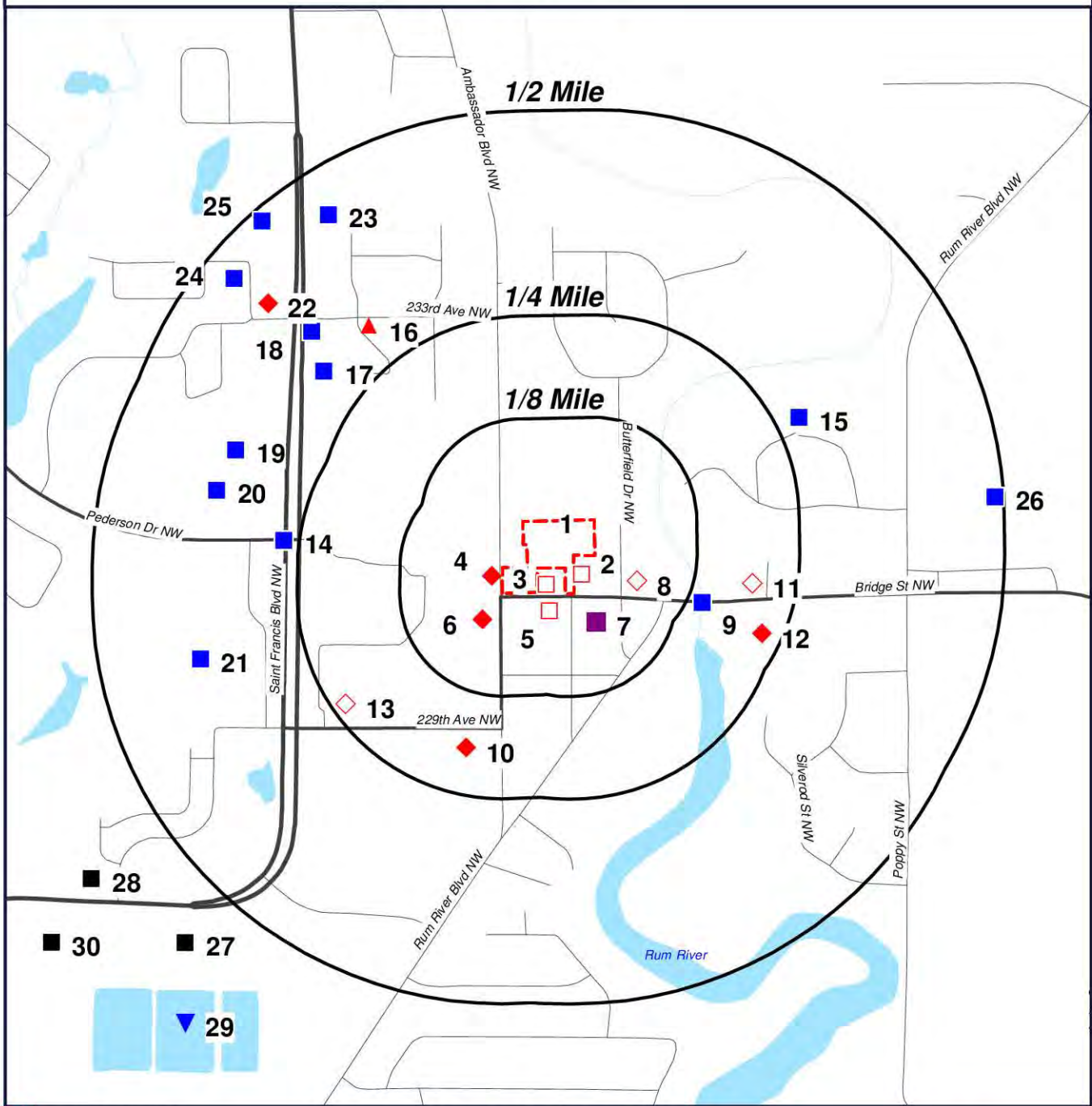
- REMSITES
- ▼ SAS

Bridge St. Phase I Reports
3731, 3757 & 3765 Bridge St.
St. Francis, Minnesota



[Click here to access Satellite view](#)

Radius Map 2



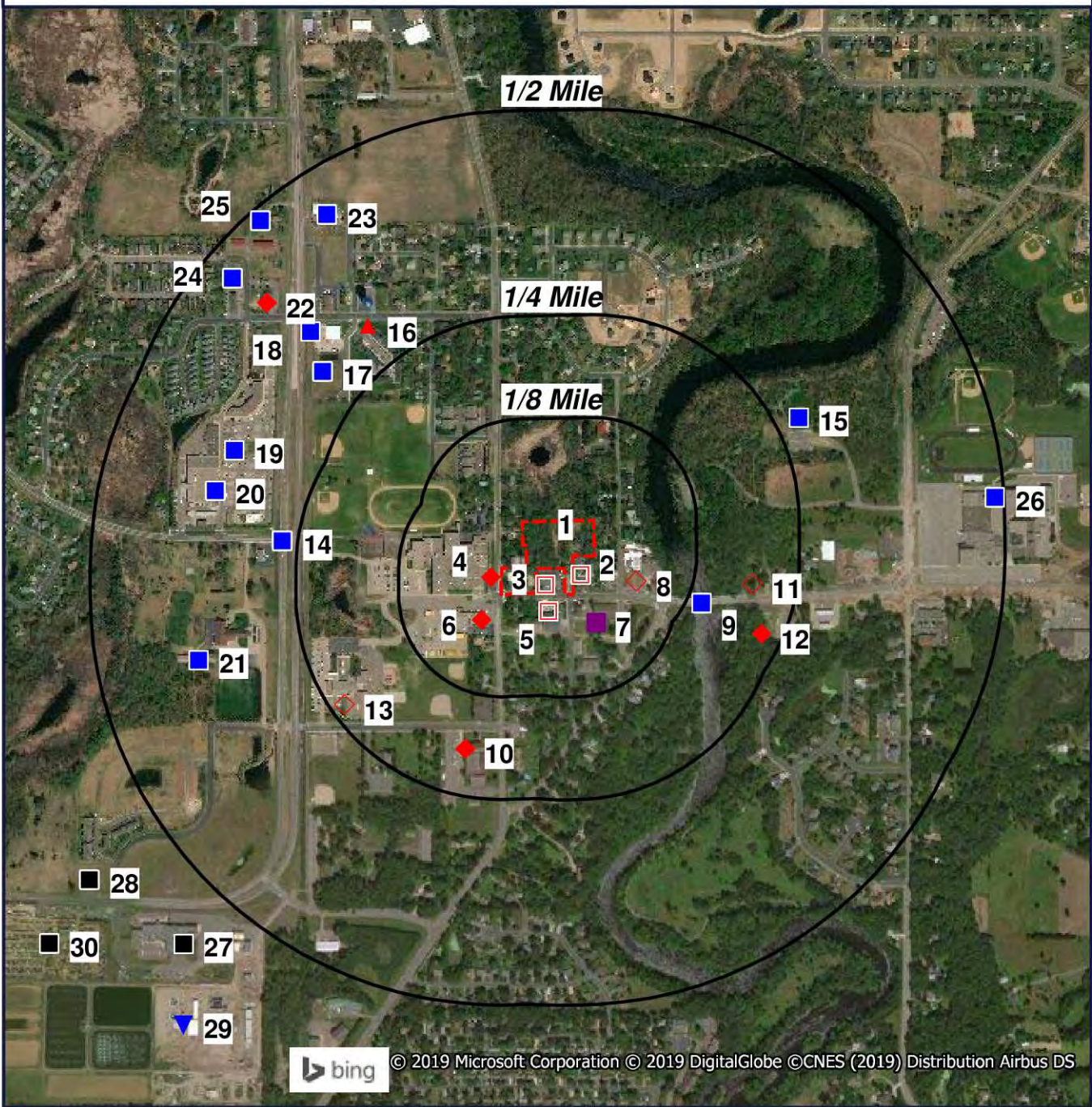
- Target Property (TP)
- RCRAGR05
- ◆ LUAST2016
- HWGS
- WDP
- UAST
- WIMN
- ▲ AGSPILLS
- ◆ LUAST
- REMSITES
- ▼ SAS

Bridge St. Phase I Reports
3731, 3757 & 3765 Bridge St.
St. Francis, Minnesota



[Click here to access Satellite view](#)

Ortho Map



- Target Property (TP)
- RCRA GR05
- ◆ LUAST2016
- HWGS
- WDP
- UAST
- WIMN
- ▲ AGSPILLS
- ◆ LUAST

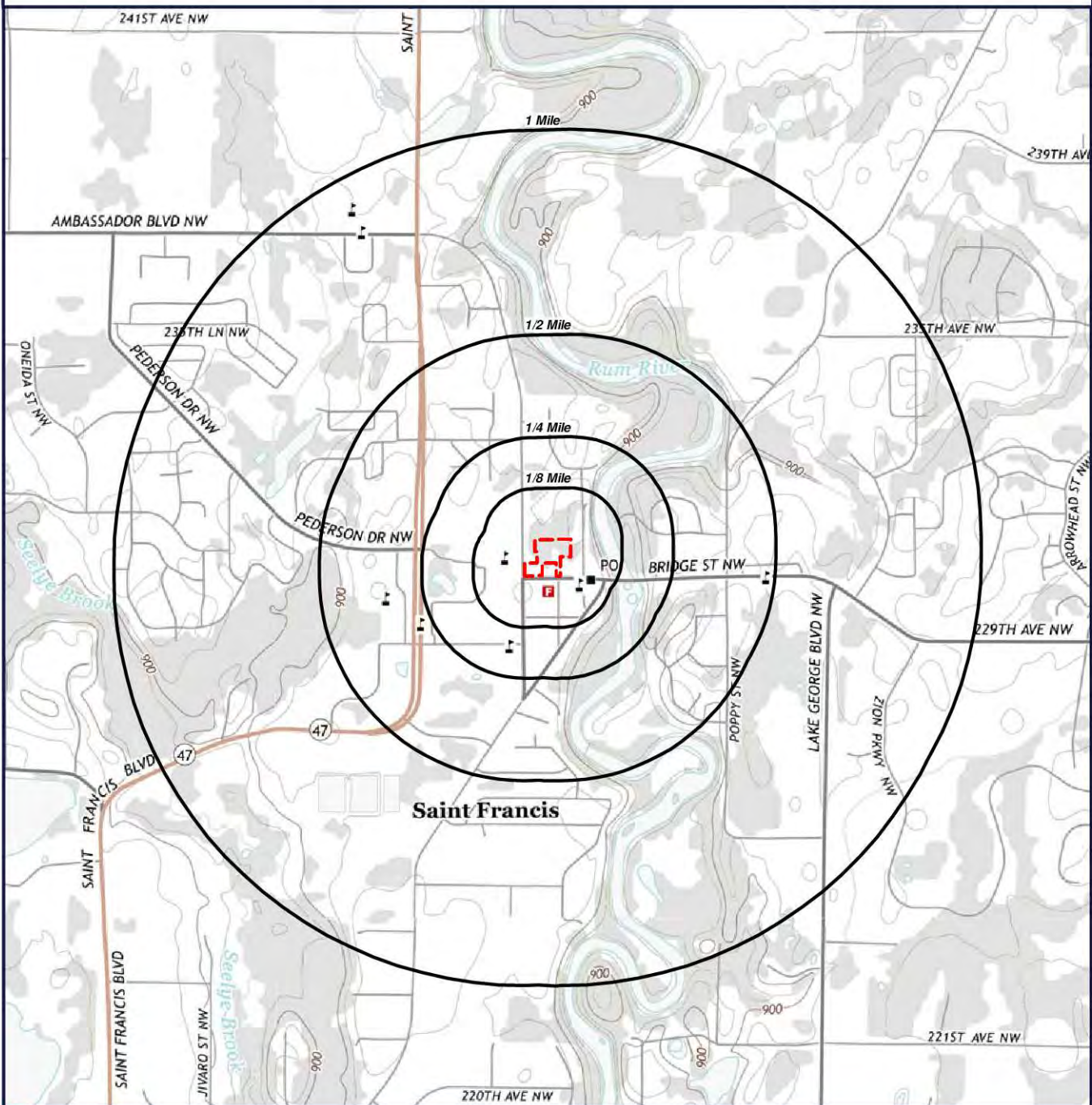
- REMSITES
- ▼ SAS


**Quadrangle(s): Saint Francis
 Bridge St. Phase I Reports
 3731, 3757 & 3765 Bridge St.
 St. Francis, Minnesota**



[Click here to access Satellite view](#)

Topographic Map



 Target Property (TP)

Quadrangle(s): Saint Francis
Source: USGS, 08/16/2013
Bridge St. Phase I Reports
3731, 3757 & 3765 Bridge St.
St. Francis, Minnesota



0' 1000' 2000' 3000'
SCALE: 1" = 2000'

[Click here to access Satellite view](#)

Located Sites Summary

NOTE: Standard environmental records are displayed in **bold**.

Map ID#	Database Name	Site ID#	Relative Elevation	Distance From Site	Site Name	Address	PAGE #
1	ECHOR05	110070491378	Equal (946 ft.)	TP	BRIDGE DEMOLITION 3765	3765 BRIDGE ST NW, SAINT FRANCIS, MN 55070	25
1	ECHOR05	MNS000323824	Equal (946 ft.)	TP	BRIDGE DEMOLITION 3765	3765 BRIDGE ST NW, SAINT FRANCIS, MN 55070	26
1	FRSMN	110070491378	Equal (946 ft.)	TP	BRIDGE DEMOLITION 3765	3765 BRIDGE ST NW, SAINT FRANCIS, MN 55070	27
1	HWGS	225730HWGS	Equal (946 ft.)	TP	BRIDGE DEMOLITION 3765	3765 BRIDGE ST NW, SAINT FRANCIS, MN 55070	28
1	RCRAGR05	MNS000323824	Equal (946 ft.)	TP	BRIDGE DEMOLITION 3765	3765 BRIDGE ST NW, SAINT FRANCIS, MN 55070	29
1	WIMN	225730	Equal (946 ft.)	TP	BRIDGE DEMOLITION 3765	3765 BRIDGE ST NW, SAINT FRANCIS, MN 55070	30
2	ECHOR05	110008674755	Equal (946 ft.)	0.019 mi. S (100 ft.)	ST FRANCIS DENTAL CARE	3715 BRIDGE ST NW, SAINT FRANCIS, MN 55070	31
2	ECHOR05	110068779897	Equal (946 ft.)	0.01 mi. E (53 ft.)	DR RENSCH, BECKER, CARLSON & ACKERMANN	3725 BRIDGE ST, SAINT FRANCIS, MN 55070	32
2	FRSMN	110008674755	Equal (946 ft.)	0.019 mi. S (100 ft.)	ST FRANCIS DENTAL CARE	3715 BRIDGE ST NW, SAINT FRANCIS, MN 55070	33
2	FRSMN	110068779897	Equal (946 ft.)	0.01 mi. E (53 ft.)	DR RENSCH, BECKER, CARLSON & ACKERMANN	3725 BRIDGE ST, SAINT FRANCIS, MN 55070	34
2	HWGS	157319HWGS	Equal (946 ft.)	0.01 mi. E (53 ft.)	RENSCH, BECKER AND IWEN, D.D.S., P.A.	3725 BRIDGE ST NW, SAINT FRANCIS, MN 55070	35
2	HWGS	19768HWGS	Equal (946 ft.)	0.019 mi. S (100 ft.)	ST FRANCIS DENTAL CARE	3715 BRIDGE ST NW, SAINT FRANCIS, MN 55070	36
2	RCRAGR05	MND985677517	Equal (946 ft.)	0.019 mi. S (100 ft.)	ST FRANCIS DENTAL CARE	3715 BRIDGE ST, ST. FRANCIS, MN 55070	37
2	RCRAGR05	MNS000302032	Equal (946 ft.)	0.01 mi. E (53 ft.)	DR RENSCH, BECKER, CARLSON & ACKERMANN	3725 BRIDGE ST NW, SAINT FRANCIS, MN 55070	39
2	WIMN	157319	Equal (946 ft.)	0.01 mi. E (53 ft.)	RENSCH, BECKER AND IWEN, D.D.S., P.A.	3725 BRIDGE ST NW, SAINT FRANCIS, MN 55070	40
2	WIMN	19768	Equal (946 ft.)	0.019 mi. S (100 ft.)	ST FRANCIS DENTAL CARE	3715 BRIDGE ST NW, SAINT FRANCIS, MN 55070	41
3	ECHOR05	110003907425	Equal (946 ft.)	0.012 mi. E (63 ft.)	PRINTING UNLIMITED	3745 BRIDGE ST, SAINT FRANCIS, MN 55070	42
3	FRSMN	110003907425	Equal (946 ft.)	0.012 mi. E (63 ft.)	PRINTING UNLIMITED	3745 BRIDGE ST, SAINT FRANCIS, MN 55070	43
3	HWGS	22335HWGS	Equal (946 ft.)	0.012 mi. E (63 ft.)	PRINTING UNLIMITED	3745 BRIDGE ST NW, SAINT FRANCIS, MN 55070	44
3	RCRAGR05	MNR000029041	Equal (946 ft.)	0.012 mi. E (63 ft.)	PRINTING UNLIMITED	3745 BRIDGE ST NW, ST. FRANCIS, MN 55070	45
3	WIMN	22335	Equal (946 ft.)	0.012 mi. E (63 ft.)	PRINTING UNLIMITED	3745 BRIDGE ST NW, SAINT FRANCIS, MN 55070	46
4	ECHOR05	110003921454	Lower (912 ft.)	0.014 mi. W (74 ft.)	ST. FRANCIS MIDDLE	23026 AMBASSADOR BLVD, SAINT FRANCIS, MN 55070	47
4	FRSMN	110003921454	Lower (912 ft.)	0.014 mi. W (74 ft.)	ST. FRANCIS MIDDLE	23026 AMBASSADOR BLVD, SAINT FRANCIS, MN 55070	48

Located Sites Summary

NOTE: Standard environmental records are displayed in **bold**.

Map ID#	Database Name	Site ID#	Relative Elevation	Distance From Site	Site Name	Address	PAGE #
4	FRSMN	110067847637	Lower (912 ft.)	0.014 mi. W (74 ft.)	ISD 15 ST FRANCIS SCHOOL	23026 AMBASSADOR BLVD, SAINT FRANCIS, MN 55070	49
4	LUAST	116137LUAST	Lower (912 ft.)	0.014 mi. W (74 ft.)	SAINT FRANCIS MIDDLE SCHOOL	23026 AMBASSADOR BLVD, SAINT FRANCIS, MN 55070	50
4	LUAST2016	2528LUAST	Lower (912 ft.)	0.014 mi. W (74 ft.)	SAINT FRANCIS MIDDLE SCHOOL	23026 AMBASSADOR BLVD, ST. FRANCIS, MN 55070	52
4	RCRANGR05	MNR000062752	Lower (912 ft.)	0.014 mi. W (74 ft.)	ISD 15 ST FRANCIS JUNIOR HIGH SCHOOL	28026 AMBASSADOR BLVD, ST. FRANCIS, MN 55070	53
4	TIERII	516	Lower (912 ft.)	0.014 mi. W (74 ft.)	ST. FRANCIS MIDDLE SCHOOL - ISD #15	23026 AMBASSADOR BLVD, ST. FRANCIS, MN 55070	55
4	UAST	116137UAST	Lower (912 ft.)	0.014 mi. W (74 ft.)	SAINT FRANCIS MIDDLE SCHOOL	23026 AMBASSADOR BLVD, SAINT FRANCIS, MN 55070	60
4	WIMN	116137	Lower (912 ft.)	0.014 mi. W (74 ft.)	SAINT FRANCIS MIDDLE SCHOOL	23026 AMBASSADOR BLVD, SAINT FRANCIS, MN 55070	62
4	WIMN	50111	Lower (912 ft.)	0.014 mi. W (74 ft.)	ISD 15 ST FRANCIS SCHOOL	23026 AMBASSADOR BLVD, SAINT FRANCIS, MN 55070	63
5	HWGS	142773HWGS	Lower (911 ft.)	0.027 mi. SE (143 ft.)	SAINT FRANCIS POLICE DEPT	3740 BRIDGE ST NW, SAINT FRANCIS, MN 55070	64
5	WIMN	142773	Lower (911 ft.)	0.027 mi. SE (143 ft.)	SAINT FRANCIS POLICE DEPT	3740 BRIDGE ST NW, SAINT FRANCIS, MN 55070	65
6	HWGS	29775HWGS	Lower (912 ft.)	0.04 mi. SW (211 ft.)	ISD 15 TRANSPORTATION SERVICES	22968 AMBASSADOR BLVD NW, SAINT FRANCIS, MN 55070	66
6	LUAST	29775LUAST	Lower (912 ft.)	0.04 mi. SW (211 ft.)	ISD 15 TRANSPORTATION SERVICES	22968 AMBASSADOR BLVD NW, SAINT FRANCIS, MN 55070	67
6	LUAST2016	2241LUAST	Lower (912 ft.)	0.04 mi. SW (211 ft.)	SAINT FRANCIS SCHOOL BUS GARAGE	22968 AMBASSADOR BLVD NW, ST. FRANCIS, MN 55070	69
6	RCRAGR05	MND982070831	Lower (912 ft.)	0.04 mi. SW (211 ft.)	ISD 15 TRANSPORTATION SERVICES	22968 AMBASSADOR BLVD NW, ST. FRANCIS, MN 55070	70
6	UAST	29775UAST	Lower (912 ft.)	0.04 mi. SW (211 ft.)	ISD 15 TRANSPORTATION SERVICES	22968 AMBASSADOR BLVD NW, SAINT FRANCIS, MN 55070	71
6	WIMN	29775	Lower (912 ft.)	0.04 mi. SW (211 ft.)	ISD 15 TRANSPORTATION SERVICES	22968 AMBASSADOR BLVD NW, SAINT FRANCIS, MN 55070	73
7	WDP	87813WDP	Lower (911 ft.)	0.044 mi. SE (232 ft.)	ST FRANCIS CITY STREET & PARKS BLDG	PO BOX 730, SAINT FRANCIS, MN 55070	74
7	WIMN	87813	Lower (911 ft.)	0.044 mi. SE (232 ft.)	ST FRANCIS CITY STREET & PARKS BLDG	PO BOX 730, SAINT FRANCIS, MN 55070	75
8	UAST	111615UAST	Lower (914 ft.)	0.061 mi. ESE (322 ft.)	SAINT FRANCIS TRUE VALUE HARDWARE STORE	3645 BRIDGE ST, SAINT FRANCIS, MN 55070	76
8	WIMN	111615	Lower (914 ft.)	0.061 mi. ESE (322 ft.)	SAINT FRANCIS TRUE VALUE HARDWARE STORE	3645 BRIDGE ST, SAINT FRANCIS, MN 55070	77

Located Sites Summary

NOTE: Standard environmental records are displayed in **bold**.

Map ID#	Database Name	Site ID#	Relative Elevation	Distance From Site	Site Name	Address	PAGE #
9	WIMN	21252	Lower (883 ft.)	0.144 mi. ESE (760 ft.)	RUM RIVER ISANTI	500 1000 FT S BRGE OVER RIVER, SAINT FRANCIS, MN 55070	78
10	LUAST	116857LUAST	Lower (910 ft.)	0.194 mi. SSW (1024 ft.)	TRINITY LUTHERAN CHURCH	3812 229TH AVE N, SAINT FRANCIS, MN 55070	79
10	LUAST2016	13485LUAST	Lower (910 ft.)	0.194 mi. SSW (1024 ft.)	TRINITY LUTHERAN CHURCH	3812 229TH AVE N, ST. FRANCIS, MN 55070	81
10	UAST	116857UAST	Lower (910 ft.)	0.194 mi. SSW (1024 ft.)	TRINITY LUTHERAN CHURCH	3812 229TH AVE N, SAINT FRANCIS, MN 55070	82
10	WIMN	116857	Lower (910 ft.)	0.194 mi. SSW (1024 ft.)	TRINITY LUTHERAN CHURCH	3812 229TH AVE N, SAINT FRANCIS, MN 55070	85
11	UAST	105577UAST	Lower (909 ft.)	0.196 mi. E (1035 ft.)	RUM RIVER NORTH COUNTY PARK	3543 BRIDGE ST, SAINT FRANCIS, MN 55070	86
11	WIMN	105577	Lower (909 ft.)	0.196 mi. E (1035 ft.)	RUM RIVER NORTH COUNTY PARK	3543 BRIDGE ST, SAINT FRANCIS, MN 55070	87
12	LUAST	48558LUAST	Lower (909 ft.)	0.226 mi. ESE (1193 ft.)	ST FRANCIS CITY OF	3518 BRIDGE ST NW, SAINT FRANCIS, MN 55070	88
12	LUAST2016	3450LUAST	Lower (909 ft.)	0.225 mi. ESE (1188 ft.)	SAINTE FRANCIS SHOP	3518 BRIDGE ST NW, ST. FRANCIS, MN 55070	90
12	UAST	48558UAST	Lower (909 ft.)	0.226 mi. ESE (1193 ft.)	ST FRANCIS CITY OF	3518 BRIDGE ST NW, SAINT FRANCIS, MN 55070	91
12	WIMN	48558	Lower (909 ft.)	0.226 mi. ESE (1193 ft.)	ST FRANCIS CITY OF	3518 BRIDGE ST NW, SAINT FRANCIS, MN 55070	93
13	UAST	103133UAST	Lower (905 ft.)	0.234 mi. WSW (1236 ft.)	SAINTE FRANCIS ELEMENTARY SCHOOL	22919 SAINT FRANCIS BLVD, SAINT FRANCIS, MN 55070	94
13	WIMN	103133	Lower (905 ft.)	0.234 mi. WSW (1236 ft.)	SAINTE FRANCIS ELEMENTARY SCHOOL	22919 SAINT FRANCIS BLVD, SAINT FRANCIS, MN 55070	96
13	WIMN	228998	Lower (905 ft.)	0.234 mi. WSW (1236 ft.)	ST. FRANCIS ELEMENTARY	22919 SAINT FRANCIS BLVD NW, SAINT FRANCIS, MN 55070	97
13	WIMN	29774	Lower (905 ft.)	0.234 mi. WSW (1236 ft.)	ISD 15	22919 SAINT FRANCIS BLVD NW, SAINT FRANCIS, MN 55070	98
14	WIMN	4746	Lower (910 ft.)	0.268 mi. W (1415 ft.)	DEER CREEK	COUNTY ROAD 47 & COUNTY ROAD 81, SAINT FRANCIS, MN 55070	99
15	WIMN	87814	Lower (915 ft.)	0.281 mi. ENE (1484 ft.)	ST. FRANCIS POLICE & FIRE DEPT	PO BOX 730, SAINT FRANCIS, MN 55070	100
16	AGSPILLS	6590	Lower (910 ft.)	0.301 mi. NW (1589 ft.)	PRO LAWN SERVICES	3925 233RD AVE NW, SAINT FRANCIS, MN 55070	101
17	WIMN	147168	Lower (907 ft.)	0.304 mi. WNW (1605 ft.)	AZTEC STREET NW IMPROVEMENTS	ADDRESS UNKNOWN, SAINT FRANCIS, MN 55070	102

Located Sites Summary

NOTE: Standard environmental records are displayed in **bold**.

Map ID#	Database Name	Site ID#	Relative Elevation	Distance From Site	Site Name	Address	PAGE #
18	WIMN	141233	Lower (907 ft.)	0.346 mi. WNW (1827 ft.)	O'REILLY AUTO PARTS	ADDRESS UNKNOWN, SAINT FRANCIS, MN 55070	103
19	WIMN	61821	Lower (910 ft.)	0.355 mi. WNW (1874 ft.)	ST. FRANCIS CITY CENTRE	W OF HWY 47, N OF COUNTY ROAD 81, SAINT FRANCIS, MN 55070	104
20	WIMN	109099	Lower (910 ft.)	0.36 mi. W (1901 ft.)	GOODRICH PHARMACY ST FRANCIS	23122 ST FRANCIS BLVD, SAINT FRANCIS, MN 55070	105
20	WIMN	142152	Lower (910 ft.)	0.36 mi. W (1901 ft.)	KING COUNTY MARKET	23122 SAINT FRANCIS BLVD NW, SAINT FRANCIS, MN 55070	106
21	WIMN	105141	Lower (906 ft.)	0.375 mi. W (1980 ft.)	FIRST BAPTIST CHURCH	22940 SAINT FRANCIS BLVD, SAINT FRANCIS, MN 55070	107
22	LUAST	142151LUAST	Lower (914 ft.)	0.409 mi. WNW (2160 ft.)	FORMER TEXACO/OASIS MARKET	4020 233RD AVE NW, SAINT FRANCIS, MN 55070	108
22	LUAST2016	18925LUAST	Lower (914 ft.)	0.409 mi. WNW (2160 ft.)	FORMER FOOD-N-FUEL	4020 233RD AVE NW, ST. FRANCIS, MN 55070	110
22	LUAST2016	3589LUAST	Lower (914 ft.)	0.409 mi. WNW (2160 ft.)	FOOD-N-FUEL	4020 233RD AVE NW, ST. FRANCIS, MN 55070	111
22	WIMN	142151	Lower (914 ft.)	0.409 mi. WNW (2160 ft.)	FORMER TEXACO/OASIS MARKET	4020 233RD AVE NW, SAINT FRANCIS, MN 55070	112
22	WIMN	228527	Lower (914 ft.)	0.409 mi. WNW (2160 ft.)	KWIK TRIP 943	223RD AVE NW AND CREE ST NW, ST FRANCIS, MN 55070	113
22	WIMN	29724	Lower (914 ft.)	0.409 mi. WNW (2160 ft.)	FOOD N FUEL C31	4020 233RD AVE NW, SAINT FRANCIS, MN 55070	114
23	WIMN	143911	Lower (916 ft.)	0.443 mi. NW (2339 ft.)	O'REILLY AUTO PARTS - 1539	23405 ST FRANCIS BLVD, SAINT FRANCIS, MN 55070	115
24	WIMN	203299	Lower (914 ft.)	0.46 mi. WNW (2429 ft.)	ST. FRANCIS, CITY OF	23340 CREE ST, SAINT FRANCIS, MN 55070	116
25	WIMN	224551	Lower (910 ft.)	0.485 mi. NW (2561 ft.)	WOODHAVEN MANUFACTURED HOME COMMUNITY	23358 ST FRANCIS BLVD NW, ST. FRANCIS, MN 55070	117
26	WIMN	40821	Lower (908 ft.)	0.49 mi. E (2587 ft.)	ISD 15 ST FRANCIS HIGH SCHOOL	3325 BRIDGE ST NW, SAINT FRANCIS, MN 55070	118
26	WIMN	47403	Lower (908 ft.)	0.49 mi. E (2587 ft.)	STATE SPECIAL WASTE FACILITY	3325 BRIDGE ST NW, SAINT FRANCIS, MN 55070	119
27	REMSITES	37815	Lower (908 ft.)	0.573 mi. SW (3025 ft.)	RIVERSIDE AUTO - ST FRANCIS	4058 HIGHWAY 47, SAINT FRANCIS, MN 55070	120
28	REMSITES	196050	Lower (903 ft.)	0.608 mi. WSW (3210 ft.)	ST. FRANCIS AUTO PARTS #2	4201 SAINT FRANCIS BLVD NW, SAINT FRANCIS, MN 55070	124
29	REMSITES	189664	Lower (914 ft.)	0.65 mi. SW (3432 ft.)	SAINTE FRANCIS DUMP/SEWAGE PONDS	SEE LOCATION DESCRIPTION, SAINT FRANCIS, MN 55070	126

Located Sites Summary

NOTE: Standard environmental records are displayed in **bold**.

Map ID#	Database Name	Site ID#	Relative Elevation	Distance From Site	Site Name	Address	PAGE #
29	SAS	189664SAS	Lower (914 ft.)	0.65 mi. SW (3432 ft.)	SAINT FRANCIS DUMP/SEWAGE PONDS	SEE LOCATION DESCRIPTION, SAINT FRANCIS, MN 55070	128
30	REMSITES	195657	Lower (908 ft.)	0.694 mi. WSW (3664 ft.)	ST. FRANCIS AUTO PART	4140 SAINT FRANCIS BLVD NW, SAINT FRANCIS, MN 55070	129

Elevation Summary

Elevations are collected from the USGS 3D Elevation Program 1/3 arc-second (approximately 10 meters) layer hosted at the NGTOC. .

Target Property Elevation: 946 ft.

NOTE: Standard environmental records are displayed in **bold**.

EQUAL/HIGHER ELEVATION

Map ID#	Database Name	Elevation	Site Name	Address	Page #
1	ECHOR05	946 ft.	BRIDGE DEMOLITION 3765	3765 BRIDGE ST NW, SAINT FRANCIS, MN 55070	25
1	ECHOR05	946 ft.	BRIDGE DEMOLITION 3765	3765 BRIDGE ST NW, SAINT FRANCIS, MN 55070	26
1	FRSMN	946 ft.	BRIDGE DEMOLITION 3765	3765 BRIDGE ST NW, SAINT FRANCIS, MN 55070	27
1	HWGS	946 ft.	BRIDGE DEMOLITION 3765	3765 BRIDGE ST NW, SAINT FRANCIS, MN 55070	28
1	RCRAGR05	946 ft.	BRIDGE DEMOLITION 3765	3765 BRIDGE ST NW, SAINT FRANCIS, MN 55070	29
1	WIMN	946 ft.	BRIDGE DEMOLITION 3765	3765 BRIDGE ST NW, SAINT FRANCIS, MN 55070	30
2	ECHOR05	946 ft.	ST FRANCIS DENTAL CARE	3715 BRIDGE ST NW, SAINT FRANCIS, MN 55070	31
2	ECHOR05	946 ft.	DR RENSCH, BECKER, CARLSON & ACKERMANN	3725 BRIDGE ST, SAINT FRANCIS, MN 55070	32
2	FRSMN	946 ft.	ST FRANCIS DENTAL CARE	3715 BRIDGE ST NW, SAINT FRANCIS, MN 55070	33
2	FRSMN	946 ft.	DR RENSCH, BECKER, CARLSON & ACKERMANN	3725 BRIDGE ST, SAINT FRANCIS, MN 55070	34
2	HWGS	946 ft.	RENSCH, BECKER AND IWEN, D.D.S., P.A.	3725 BRIDGE ST NW, SAINT FRANCIS, MN 55070	35
2	HWGS	946 ft.	ST FRANCIS DENTAL CARE	3715 BRIDGE ST NW, SAINT FRANCIS, MN 55070	36
2	RCRAGR05	946 ft.	ST FRANCIS DENTAL CARE	3715 BRIDGE ST, ST. FRANCIS, MN 55070	37
2	RCRAGR05	946 ft.	DR RENSCH, BECKER, CARLSON & ACKERMANN	3725 BRIDGE ST NW, SAINT FRANCIS, MN 55070	39
2	WIMN	946 ft.	RENSCH, BECKER AND IWEN, D.D.S., P.A.	3725 BRIDGE ST NW, SAINT FRANCIS, MN 55070	40
2	WIMN	946 ft.	ST FRANCIS DENTAL CARE	3715 BRIDGE ST NW, SAINT FRANCIS, MN 55070	41
3	ECHOR05	946 ft.	PRINTING UNLIMITED	3745 BRIDGE ST, SAINT FRANCIS, MN 55070	42
3	FRSMN	946 ft.	PRINTING UNLIMITED	3745 BRIDGE ST, SAINT FRANCIS, MN 55070	43
3	HWGS	946 ft.	PRINTING UNLIMITED	3745 BRIDGE ST NW, SAINT FRANCIS, MN 55070	44
3	RCRAGR05	946 ft.	PRINTING UNLIMITED	3745 BRIDGE ST NW, ST. FRANCIS, MN 55070	45
3	WIMN	946 ft.	PRINTING UNLIMITED	3745 BRIDGE ST NW, SAINT FRANCIS, MN 55070	46

LOWER ELEVATION

Elevation Summary

Map ID#	Database Name	Elevation	Site Name	Address	Page #
4	ECHOR05	912 ft.	ST. FRANCIS MIDDLE	23026 AMBASSADOR BLVD, SAINT FRANCIS, MN 55070	47
4	FRSMN	912 ft.	ST. FRANCIS MIDDLE	23026 AMBASSADOR BLVD, SAINT FRANCIS, MN 55070	48
4	FRSMN	912 ft.	ISD 15 ST FRANCIS SCHOOL	23026 AMBASSADOR BLVD, SAINT FRANCIS, MN 55070	49
4	LUAST	912 ft.	SAINT FRANCIS MIDDLE SCHOOL	23026 AMBASSADOR BLVD, SAINT FRANCIS, MN 55070	50
4	LUAST2016	912 ft.	SAINT FRANCIS MIDDLE SCHOOL	23026 AMBASSADOR BLVD, ST. FRANCIS, MN 55070	52
4	RCRANGR05	912 ft.	ISD 15 ST FRANCIS JUNIOR HIGH SCHOOL	28026 AMBASSADOR BLVD, ST. FRANCIS, MN 55070	53
4	TIERII	912 ft.	ST. FRANCIS MIDDLE SCHOOL - ISD #15	23026 AMBASSADOR BLVD, ST. FRANCIS, MN 55070	55
4	UAST	912 ft.	SAINT FRANCIS MIDDLE SCHOOL	23026 AMBASSADOR BLVD, SAINT FRANCIS, MN 55070	60
4	WIMN	912 ft.	SAINT FRANCIS MIDDLE SCHOOL	23026 AMBASSADOR BLVD, SAINT FRANCIS, MN 55070	62
4	WIMN	912 ft.	ISD 15 ST FRANCIS SCHOOL	23026 AMBASSADOR BLVD, SAINT FRANCIS, MN 55070	63
5	HWGS	911 ft.	SAINT FRANCIS POLICE DEPT	3740 BRIDGE ST NW, SAINT FRANCIS, MN 55070	64
5	WIMN	911 ft.	SAINT FRANCIS POLICE DEPT	3740 BRIDGE ST NW, SAINT FRANCIS, MN 55070	65
6	HWGS	912 ft.	ISD 15 TRANSPORTATION SERVICES	22968 AMBASSADOR BLVD NW, SAINT FRANCIS, MN 55070	66
6	LUAST	912 ft.	ISD 15 TRANSPORTATION SERVICES	22968 AMBASSADOR BLVD NW, SAINT FRANCIS, MN 55070	67
6	LUAST2016	912 ft.	SAINT FRANCIS SCHOOL BUS GARAGE	22968 AMBASSADOR BLVD NW, ST. FRANCIS, MN 55070	69
6	RCRAGR05	912 ft.	ISD 15 TRANSPORTATION SERVICES	22968 AMBASSADOR BLVD NW, ST. FRANCIS, MN 55070	70
6	UAST	912 ft.	ISD 15 TRANSPORTATION SERVICES	22968 AMBASSADOR BLVD NW, SAINT FRANCIS, MN 55070	71
6	WIMN	912 ft.	ISD 15 TRANSPORTATION SERVICES	22968 AMBASSADOR BLVD NW, SAINT FRANCIS, MN 55070	73
7	WDP	911 ft.	ST FRANCIS CITY STREET & PARKS BLDG	PO BOX 730, SAINT FRANCIS, MN 55070	74
7	WIMN	911 ft.	ST FRANCIS CITY STREET & PARKS BLDG	PO BOX 730, SAINT FRANCIS, MN 55070	75
8	UAST	914 ft.	SAINT FRANCIS TRUE VALUE HARDWARE STORE	3645 BRIDGE ST, SAINT FRANCIS, MN 55070	76
8	WIMN	914 ft.	SAINT FRANCIS TRUE VALUE HARDWARE STORE	3645 BRIDGE ST, SAINT FRANCIS, MN 55070	77
9	WIMN	883 ft.	RUM RIVER ISANTI	500 1000 FT S BRGE OVER RIVER, SAINT FRANCIS, MN 55070	78
10	LUAST	910 ft.	TRINITY LUTHERAN CHURCH	3812 229TH AVE N, SAINT FRANCIS, MN 55070	79
10	LUAST2016	910 ft.	TRINITY LUTHERAN CHURCH	3812 229TH AVE N, ST. FRANCIS, MN 55070	81

Elevation Summary

Map ID#	Database Name	Elevation	Site Name	Address	Page #
10	UAST	910 ft.	TRINITY LUTHERAN CHURCH	3812 229TH AVE N, SAINT FRANCIS, MN 55070	82
10	WIMN	910 ft.	TRINITY LUTHERAN CHURCH	3812 229TH AVE N, SAINT FRANCIS, MN 55070	85
11	UAST	909 ft.	RUM RIVER NORTH COUNTY PARK	3543 BRIDGE ST, SAINT FRANCIS, MN 55070	86
11	WIMN	909 ft.	RUM RIVER NORTH COUNTY PARK	3543 BRIDGE ST, SAINT FRANCIS, MN 55070	87
12	LUAST	909 ft.	ST FRANCIS CITY OF	3518 BRIDGE ST NW, SAINT FRANCIS, MN 55070	88
12	LUAST2016	909 ft.	SAINT FRANCIS SHOP	3518 BRIDGE ST NW, ST. FRANCIS, MN 55070	90
12	UAST	909 ft.	ST FRANCIS CITY OF	3518 BRIDGE ST NW, SAINT FRANCIS, MN 55070	91
12	WIMN	909 ft.	ST FRANCIS CITY OF	3518 BRIDGE ST NW, SAINT FRANCIS, MN 55070	93
13	UAST	905 ft.	SAINT FRANCIS ELEMENTARY SCHOOL	22919 SAINT FRANCIS BLVD, SAINT FRANCIS, MN 55070	94
13	WIMN	905 ft.	SAINT FRANCIS ELEMENTARY SCHOOL	22919 SAINT FRANCIS BLVD, SAINT FRANCIS, MN 55070	96
13	WIMN	905 ft.	ST. FRANCIS ELEMENTARY	22919 SAINT FRANCIS BLVD NW, SAINT FRANCIS, MN 55070	97
13	WIMN	905 ft.	ISD 15	22919 SAINT FRANCIS BLVD NW, SAINT FRANCIS, MN 55070	98
14	WIMN	910 ft.	DEER CREEK	COUNTY ROAD 47 & COUNTY ROAD 81, SAINT FRANCIS, MN 55070	99
15	WIMN	915 ft.	ST. FRANCIS POLICE & FIRE DEPT	PO BOX 730, SAINT FRANCIS, MN 55070	100
16	AGSPILLS	910 ft.	PRO LAWN SERVICES	3925 233RD AVE NW, SAINT FRANCIS, MN 55070	101
17	WIMN	907 ft.	AZTEC STREET NW IMPROVEMENTS	ADDRESS UNKNOWN, SAINT FRANCIS, MN 55070	102
18	WIMN	907 ft.	O'REILLY AUTO PARTS	ADDRESS UNKNOWN, SAINT FRANCIS, MN 55070	103
19	WIMN	910 ft.	ST. FRANCIS CITY CENTRE	W OF HWY 47, N OF COUNTY ROAD 81, SAINT FRANCIS, MN 55070	104
20	WIMN	910 ft.	GOODRICH PHARMACY ST FRANCIS	23122 ST FRANCIS BLVD, SAINT FRANCIS, MN 55070	105
20	WIMN	910 ft.	KING COUNTY MARKET	23122 SAINT FRANCIS BLVD NW, SAINT FRANCIS, MN 55070	106
21	WIMN	906 ft.	FIRST BAPTIST CHURCH	22940 SAINT FRANCIS BLVD, SAINT FRANCIS, MN 55070	107
22	LUAST	914 ft.	FORMER TEXACO/OASIS MARKET	4020 233RD AVE NW, SAINT FRANCIS, MN 55070	108
22	LUAST2016	914 ft.	FORMER FOOD-N-FUEL	4020 233RD AVE NW, ST. FRANCIS, MN 55070	110
22	LUAST2016	914 ft.	FOOD-N-FUEL	4020 233RD AVE NW, ST. FRANCIS, MN 55070	111
22	WIMN	914 ft.	FORMER TEXACO/OASIS MARKET	4020 233RD AVE NW, SAINT FRANCIS, MN 55070	112
22	WIMN	914 ft.	KWIK TRIP 943	223RD AVE NW AND CREE ST NW, ST FRANCIS, MN 55070	113

Elevation Summary

Map ID#	Database Name	Elevation	Site Name	Address	Page #
22	WIMN	914 ft.	FOOD N FUEL C31	4020 233RD AVE NW, SAINT FRANCIS, MN 55070	114
23	WIMN	916 ft.	O'REILLY AUTO PARTS - 1539	23405 ST FRANCIS BLVD, SAINT FRANCIS, MN 55070	115
24	WIMN	914 ft.	ST. FRANCIS, CITY OF	23340 CREE ST, SAINT FRANCIS, MN 55070	116
25	WIMN	910 ft.	WOODHAVEN MANUFACTURED HOME COMMUNITY	23358 ST FRANCIS BLVD NW, ST. FRANCIS, MN 55070	117
26	WIMN	908 ft.	ISD 15 ST FRANCIS HIGH SCHOOL	3325 BRIDGE ST NW, SAINT FRANCIS, MN 55070	118
26	WIMN	908 ft.	STATE SPECIAL WASTE FACILITY	3325 BRIDGE ST NW, SAINT FRANCIS, MN 55070	119
27	REMSITES	908 ft.	RIVERSIDE AUTO - ST FRANCIS	4058 HIGHWAY 47, SAINT FRANCIS, MN 55070	120
28	REMSITES	903 ft.	ST. FRANCIS AUTO PARTS #2	4201 SAINT FRANCIS BLVD NW, SAINT FRANCIS, MN 55070	124
29	REMSITES	914 ft.	SAINTE FRANCIS DUMP/SEWAGE PONDS	SEE LOCATION DESCRIPTION, SAINT FRANCIS, MN 55070	126
29	SAS	914 ft.	SAINTE FRANCIS DUMP/SEWAGE PONDS	SEE LOCATION DESCRIPTION, SAINT FRANCIS, MN 55070	128
30	REMSITES	908 ft.	ST. FRANCIS AUTO PART	4140 SAINT FRANCIS BLVD NW, SAINT FRANCIS, MN 55070	129

Enforcement and Compliance History Information (ECHOR05)

[MAP ID# 1](#)

Distance from Property: 0 mi. (0 ft.) X

Elevation: 946 ft. (Equal to TP)

FACILITY INFORMATION

UNIQUE ID: 110070491378

REGISTRY ID: 110070491378

NAME: BRIDGE DEMOLITION 3765

ADDRESS: 3765 BRIDGE ST NW
SAINT FRANCIS, MN 55070

COUNTY: ANOKA

FACILITY LINK: [Facility Detail Report](#)

[Back to Report Summary](#)

Enforcement and Compliance History Information (ECHOR05)

[MAP ID# 1](#)

Distance from Property: 0 mi. (0 ft.) X

Elevation: 946 ft. (Equal to TP)

FACILITY INFORMATION

UNIQUE ID: MNS000323824

REGISTRY ID: MNS000323824

NAME: BRIDGE DEMOLITION 3765

ADDRESS: 3765 BRIDGE ST NW
SAINT FRANCIS, MN 55070-7704

COUNTY: ANOKA

FACILITY LINK: [Facility Detail Report](#)

[Back to Report Summary](#)

Facility Registry System (FRSMN)

MAP ID# 1

Distance from Property: 0 mi. (0 ft.) X
Elevation: 946 ft. (Equal to TP)

FACILITY INFORMATION

REGISTRY ID: 110070491378

NAME: BRIDGE DEMOLITION 3765

LOCATION ADDRESS: 3765 BRIDGE ST NW
SAINT FRANCIS, MN 55070-7704

COUNTY: ANOKA

EPA REGION: 05

FEDERAL FACILITY: NOT REPORTED

TRIBAL LAND: NOT REPORTED

ALTERNATIVE NAME/S:

NO ALTERNATIVE NAME(S) LISTED FOR THIS FACILITY

PROGRAM/S LISTED FOR THIS FACILITY

RCRAINFO - *DEFINITION NOT PROVIDED BY REPORTING AGENCY

STANDARD INDUSTRIAL CLASSIFICATION/S (SIC)

NO SIC DATA REPORTED

NORTH AMERICAN INDUSTRY CLASSIFICATION/S (NAICS)

NO NAICS DATA REPORTED

[Back to Report Summary](#)

Hazardous Waste Generator Sites (HWGS)

MAP ID# 1

Distance from Property: 0 mi. (0 ft.) X
Elevation: 946 ft. (Equal to TP)

FACILITY INFORMATION

UNIQUE ID: 225730HWGS

SITE ID: 225730

SITE NAME: BRIDGE DEMOLITION 3765

ADDRESS: 3765 BRIDGE ST NW

SAINT FRANCIS, MN 55070-7704 ANOKA

SITE URL: <https://cf.pca.state.mn.us/wimn/siteInfo.cfm?siteid=225730>

FACILITY DETAILS

ID: MNS000323824

TYPE: HAZARDOUS WASTE

WATERSHED: RUM RIVER

ACTIVE?: YES

INDUSTRY CLASSIFICATION: ADMINISTRATION OF HOUSING PROGRAMS

INSTITUTIONAL CONTROLS: NO

[Back to Report Summary](#)

Resource Conservation & Recovery Act - Generator (RCRAGR05)

MAP ID# 1

Distance from Property: 0 mi. (0 ft.) X
Elevation: 946 ft. (Equal to TP)

FACILITY INFORMATION

EPA ID#: MNS000323824

NAME: BRIDGE DEMOLITION 3765

ADDRESS: 3765 BRIDGE ST NW

SAINT FRANCIS, MN 55070-7704

CONTACT NAME: KATE THUNSTROM

CONTACT ADDRESS: 23340 CREE ST

SAINT FRANCIS MN 55070-9390

CONTACT PHONE: 763-267-6191

NON-NOTIFIER: NOT A NON-NOTIFIER

DATE RECEIVED BY AGENCY: 08/17/2018

CERTIFICATION - NO CERTIFICATION REPORTED -

INDUSTRY CLASSIFICATION (NAICS) - NO NAICS INFORMATION REPORTED -

CURRENT ACTIVITY INFORMATION

GENERATOR STATUS: VSG LAST UPDATED DATE: 08/15/2019

SUBJECT TO CORRECTIVE ACTION UNIVERSE: NO

TDSFs POTENTIALLY SUBJECT TO CORRECTIVE ACTION UNDER 3004 (u)/(v) UNIVERSE: NO

TDSFs ONLY SUBJECT TO CORRECTIVE ACTION UNDER DISCRETIONARY AUTHORITIES UNIVERSE: NO

NON TDSFs WHERE RCRA CORRECTIVE ACTION HAS BEEN IMPOSED UNIVERSE: NO

CORRECTIVE ACTION WORKLOAD UNIVERSE: NO

IMPORTER: NO

UNDERGROUND INJECTION: NO

MIXED WASTE GENERATOR: NO

UNIVERSAL WASTE DESTINATION FACILITY: NO

RECYCLER: NO

TRANSFER FACILITY: NO

TRANSPORTER: NO

USED OIL FUEL BURNER: NO

ONSITE BURNER EXEMPTION: NO

USED OIL PROCESSOR: NO

FURNACE EXEMPTION: NO

USED OIL FUEL MARKETER TO BURNER: NO

USED OIL REFINER: NO

SPECIFICATION USED OIL MARKETER: NO

USED OIL TRANSFER FACILITY: NO

USED OIL TRANSPORTER: NO

COMPLIANCE, MONITORING AND ENFORCEMENT INFORMATION

EVALUATIONS - NO EVALUATIONS REPORTED -

VIOLATIONS - NO VIOLATIONS REPORTED -

ENFORCEMENTS - NO ENFORCEMENTS REPORTED -

HAZARDOUS WASTE

U

UNIVERSAL WASTE - NO UNIVERSAL WASTE REPORTED -

CORRECTIVE ACTION AREA - NO CORRECTIVE ACTION AREA INFORMATION REPORTED -

CORRECTIVE ACTION EVENT

NO CORRECTIVE ACTION EVENT(S) REPORTED

[Back to Report Summary](#)

What's In My Neighborhood Database (WIMN)

[MAP ID# 1](#)

Distance from Property: 0 mi. (0 ft.) X
Elevation: 946 ft. (Equal to TP)

FACILITY INFORMATION

UNIQUE ID: 225730

SITE ID: 225730

SITE NAME: BRIDGE DEMOLITION 3765

ADDRESS: 3765 BRIDGE ST NW

SAINT FRANCIS, MN 55070-7704 ANOKA

SITE URL: <https://cf.pca.state.mn.us/wimn/siteInfo.cfm?siteid=225730>

FACILITY DETAILS

MPCA ACTIVITY OF INTEREST AT THE SITE: **HAZARDOUS WASTE, ONE TIME GENERATOR**

COMMA-DELIMITED LIST OF MPCA ACTIVITIES OF INTEREST AT THE SITE: **HAZARDOUS WASTE, ONE TIME GENERATOR**

MPCA ID ASSOCIATED WITH AN ACTIVITY AT THE SITE: **MNS000323824**

COMMA-DELIMITED LIST OF MPCA IDS ASSOCIATED WITH ACTIVITIES AT THE SITE: **MNS000323824**

COMMA-DELIMITED LIST OF CODES FOR PROGRAMS ASSOCIATED WITH ACTIVITIES AT THE SITE: **HW**

NAME OF THE MPCA PROGRAM ASSOCIATED WITH ACTIVITIES AT THE SITE: **HAZARDOUS WASTE**

COMMA-DELIMITED LIST OF NAMES OF MPCA PROGRAMS ASSOCIATED WITH ACTIVITIES AT THE SITE: **HAZARDOUS WASTE**

PRIMARY INDUSTRIAL CLASSIFICATION ASSOCIATED WITH THE SITE: **ADMINISTRATION OF HOUSING PROGRAMS**

INDICATES THE PRESENCE OF INSTITUTIONAL CONTROLS AT THE SITE: **NO**

[Back to Report Summary](#)

Enforcement and Compliance History Information (ECHOR05)

MAP ID# 2

Distance from Property: 0.019 mi. (100 ft.) S

Elevation: 946 ft. (Equal to TP)

FACILITY INFORMATION

UNIQUE ID: 110008674755

REGISTRY ID: 110008674755

NAME: ST FRANCIS DENTAL CARE

ADDRESS: 3715 BRIDGE ST NW
SAINT FRANCIS, MN 55070

COUNTY: ANOKA

FACILITY LINK: [Facility Detail Report](#)

[Back to Report Summary](#)

Enforcement and Compliance History Information (ECHOR05)

MAP ID# 2

Distance from Property: 0.01 mi. (53 ft.) E
Elevation: 946 ft. (Equal to TP)

FACILITY INFORMATION

UNIQUE ID: 110068779897

REGISTRY ID: 110068779897

NAME: DR RENSCH, BECKER, CARLSON & ACKERMANN

ADDRESS: 3725 BRIDGE ST
SAINT FRANCIS, MN 55070

COUNTY: ANOKA

FACILITY LINK: [Facility Detail Report](#)

[Back to Report Summary](#)

Facility Registry System (FRSMN)

MAP ID# 2

Distance from Property: 0.019 mi. (100 ft.) S
Elevation: 946 ft. (Equal to TP)

FACILITY INFORMATION

REGISTRY ID: 110008674755

NAME: ST FRANCIS DENTAL CARE

LOCATION ADDRESS: 3715 BRIDGE ST NW
SAINT FRANCIS, MN 55070

COUNTY: ANOKA

EPA REGION: 05

FEDERAL FACILITY: NOT REPORTED

TRIBAL LAND: NOT REPORTED

ALTERNATIVE NAME/S:

JOHNSON DR TIMOTHY M DDS

ST FRANCIS DENTAL CARE

PROGRAM/S LISTED FOR THIS FACILITY

RCRAINFO - *DEFINITION NOT PROVIDED BY REPORTING AGENCY

MN-TEMPO - *DEFINITION NOT PROVIDED BY REPORTING AGENCY

STANDARD INDUSTRIAL CLASSIFICATION/S (SIC)

8021 - OFFICES AND CLINICS OF DENTISTS

NORTH AMERICAN INDUSTRY CLASSIFICATION/S (NAICS)

62121 - OFFICES OF DENTISTS

62121 - OFFICES OF DENTISTS

[Back to Report Summary](#)

Facility Registry System (FRSMN)

MAP ID# 2

Distance from Property: 0.01 mi. (53 ft.) E
Elevation: 946 ft. (Equal to TP)

FACILITY INFORMATION

REGISTRY ID: 110068779897

NAME: DR RENSCH, BECKER, CARLSON & ACKERMANN

LOCATION ADDRESS: 3725 BRIDGE ST
SAINT FRANCIS, MN 55070-7703

COUNTY: ANOKA

EPA REGION: 05

FEDERAL FACILITY: NOT REPORTED

TRIBAL LAND: NOT REPORTED

ALTERNATIVE NAME/S:

DR RENSCH, BECKER, CARLSON & ACKERMANN

PROGRAM/S LISTED FOR THIS FACILITY

MN-TEMPO - *DEFINITION NOT PROVIDED BY REPORTING AGENCY

RCRAINFO - *DEFINITION NOT PROVIDED BY REPORTING AGENCY

STANDARD INDUSTRIAL CLASSIFICATION/S (SIC)

8021 - OFFICES AND CLINICS OF DENTISTS

NORTH AMERICAN INDUSTRY CLASSIFICATION/S (NAICS)

621210 - OFFICES OF DENTISTS.

621210 - OFFICES OF DENTISTS.

[Back to Report Summary](#)

Hazardous Waste Generator Sites (HWGS)

MAP ID# 2

Distance from Property: 0.01 mi. (53 ft.) E
Elevation: 946 ft. (Equal to TP)

FACILITY INFORMATION

UNIQUE ID: 157319HWGS

SITE ID: 157319

SITE NAME: RENSCH, BECKER AND IWEN, D.D.S., P.A.

ADDRESS: 3725 BRIDGE ST NW

SAINT FRANCIS, MN 55070-7703 ANOKA

SITE URL: <https://cf.pca.state.mn.us/wimn/siteInfo.cfm?siteid=157319>

FACILITY DETAILS

ID: MNS000302032

TYPE: HAZARDOUS WASTE

WATERSHED: RUM RIVER

ACTIVE?: YES

INDUSTRY CLASSIFICATION: OFFICES OF DENTISTS

INSTITUTIONAL CONTROLS: NO

[Back to Report Summary](#)

Hazardous Waste Generator Sites (HWGS)

MAP ID# 2

Distance from Property: 0.019 mi. (100 ft.) S
Elevation: 946 ft. (Equal to TP)

FACILITY INFORMATION

UNIQUE ID: 19768HWGS

SITE ID: 19768

SITE NAME: ST FRANCIS DENTAL CARE

ADDRESS: 3715 BRIDGE ST NW
SAINT FRANCIS, MN 55070 ANOKA

SITE URL: <https://cf.pca.state.mn.us/wimn/siteInfo.cfm?siteid=19768>

FACILITY DETAILS

ID: MND985677517

TYPE: HAZARDOUS WASTE

WATERSHED: RUM RIVER

ACTIVE?: YES

INDUSTRY CLASSIFICATION: OFFICES OF DENTISTS

INSTITUTIONAL CONTROLS: NO

[Back to Report Summary](#)

Resource Conservation & Recovery Act - Generator (RCRAGR05)

MAP ID# 2

Distance from Property: 0.019 mi. (100 ft.) S
Elevation: 946 ft. (Equal to TP)

FACILITY INFORMATION

EPA ID#: MND985677517
NAME: ST FRANCIS DENTAL CARE
ADDRESS: 3715 BRIDGE ST
ST. FRANCIS, MN 55070
CONTACT NAME: TIMOTHY M JOHNSON
CONTACT ADDRESS: PO BOX 156
ST FRANCIS MN 55070
CONTACT PHONE: 763-753-1900
NON-NOTIFIER: NOT A NON-NOTIFIER
DATE RECEIVED BY AGENCY: 04/14/2003

OWNER TYPE: NOT REPORTED
OWNER NAME: NOT REPORTED
OPERATOR TYPE: PRIVATE
OPERATOR NAME: ST FRANCIS DENTAL CARE

CERTIFICATION

CERTIFICATION NAME:	CERTIFICATION TITLE:	CERTIFICATION SIGNED DATE:
TIMOTHY M JOHNSON	OWNER	04/29/2003
TIMOTHY JOHNSON	OWNER	01/14/2003
TIMOTHY M JOHNSON	OWNER	01/01/1985

INDUSTRY CLASSIFICATION (NAICS)

62121 - OFFICES OF DENTISTS

CURRENT ACTIVITY INFORMATION

GENERATOR STATUS: **CONDITIONALLY EXEMPT SMALL QUANTITY GENERATOR** LAST UPDATED DATE: **10/19/2009**
SUBJECT TO CORRECTIVE ACTION UNIVERSE: **NO**
TDSFs POTENTIALLY SUBJECT TO CORRECTIVE ACTION UNDER 3004 (u)/(v) UNIVERSE: **NO**
TDSFs ONLY SUBJECT TO CORRECTIVE ACTION UNDER DISCRETIONARY AUTHORITIES UNIVERSE: **NO**
NON TDSFs WHERE RCRA CORRECTIVE ACTION HAS BEEN IMPOSED UNIVERSE: **NO**
CORRECTIVE ACTION WORKLOAD UNIVERSE: **NO**
IMPORTER: **NO** UNDERGROUND INJECTION: **NO**
MIXED WASTE GENERATOR: **NO** UNIVERSAL WASTE DESTINATION FACILITY: **NO**
RECYCLER: **NO** TRANSFER FACILITY: **NO**
TRANSPORTER: **NO** USED OIL FUEL BURNER: **NO**
ONSITE BURNER EXEMPTION: **NO** USED OIL PROCESSOR: **NO**
FURNACE EXEMPTION: **NO** USED OIL FUEL MARKETER TO BURNER: **NO**
USED OIL REFINER: **NO** SPECIFICATION USED OIL MARKETER: **NO**
USED OIL TRANSFER FACILITY: **NO** USED OIL TRANSPORTER: **NO**

COMPLIANCE, MONITORING AND ENFORCEMENT INFORMATION

EVALUATIONS - **NO EVALUATIONS REPORTED** -
VIOLATIONS - **NO VIOLATIONS REPORTED** -
ENFORCEMENTS - **NO ENFORCEMENTS REPORTED** -

HAZARDOUS WASTE

D000
D008 LEAD
D011 SILVER

Resource Conservation & Recovery Act - Generator (RCRAGR05)

U122 FORMALDEHYDE

UNIVERSAL WASTE - NO UNIVERSAL WASTE REPORTED -

CORRECTIVE ACTION AREA - NO CORRECTIVE ACTION AREA INFORMATION REPORTED -

CORRECTIVE ACTION EVENT

NO CORRECTIVE ACTION EVENT(S) REPORTED

[Back to Report Summary](#)

Resource Conservation & Recovery Act - Generator (RCRAGR05)

MAP ID# 2

Distance from Property: 0.01 mi. (53 ft.) E
Elevation: 946 ft. (Equal to TP)

FACILITY INFORMATION

EPA ID#: MNS000302032

NAME: DR RENSCH, BECKER, CARLSON & ACKERMANN

ADDRESS: 3725 BRIDGE ST NW

SAINT FRANCIS, MN 55070-7703

CONTACT NAME: KIM PARVIAINEN

CONTACT ADDRESS: 3725 BRIDGE ST NW

SAINT FRANCIS MN 55070-7703

CONTACT PHONE: 763-757-2768

NON-NOTIFIER: NOT A NON-NOTIFIER

DATE RECEIVED BY AGENCY: 10/23/2017

CERTIFICATION - NO CERTIFICATION REPORTED -

INDUSTRY CLASSIFICATION (NAICS)

621210 - OFFICES OF DENTISTS

CURRENT ACTIVITY INFORMATION

GENERATOR STATUS: VSG LAST UPDATED DATE: 08/15/2019

SUBJECT TO CORRECTIVE ACTION UNIVERSE: NO

TDSFs POTENTIALLY SUBJECT TO CORRECTIVE ACTION UNDER 3004 (u)/(v) UNIVERSE: NO

TDSFs ONLY SUBJECT TO CORRECTIVE ACTION UNDER DISCRETIONARY AUTHORITIES UNIVERSE: NO

NON TDSFs WHERE RCRA CORRECTIVE ACTION HAS BEEN IMPOSED UNIVERSE: NO

CORRECTIVE ACTION WORKLOAD UNIVERSE: NO

IMPORTER: NO

UNDERGROUND INJECTION: NO

MIXED WASTE GENERATOR: NO

UNIVERSAL WASTE DESTINATION FACILITY: NO

RECYCLER: NO

TRANSFER FACILITY: NO

TRANSPORTER: NO

USED OIL FUEL BURNER: NO

ONSITE BURNER EXEMPTION: NO

USED OIL PROCESSOR: NO

FURNACE EXEMPTION: NO

USED OIL FUEL MARKETER TO BURNER: NO

USED OIL REFINER: NO

SPECIFICATION USED OIL MARKETER: NO

USED OIL TRANSFER FACILITY: NO

USED OIL TRANSPORTER: NO

COMPLIANCE, MONITORING AND ENFORCEMENT INFORMATION

EVALUATIONS - NO EVALUATIONS REPORTED -

VIOLATIONS - NO VIOLATIONS REPORTED -

ENFORCEMENTS - NO ENFORCEMENTS REPORTED -

HAZARDOUS WASTE

U

UNIVERSAL WASTE - NO UNIVERSAL WASTE REPORTED -

CORRECTIVE ACTION AREA - NO CORRECTIVE ACTION AREA INFORMATION REPORTED -

CORRECTIVE ACTION EVENT

NO CORRECTIVE ACTION EVENT(S) REPORTED

[Back to Report Summary](#)

What's In My Neighborhood Database (WIMN)

MAP ID# 2

Distance from Property: 0.01 mi. (53 ft.) E
Elevation: 946 ft. (Equal to TP)

FACILITY INFORMATION

UNIQUE ID: 157319

SITE ID: 157319

SITE NAME: RENSCH, BECKER AND IWEN, D.D.S., P.A.

ADDRESS: 3725 BRIDGE ST NW

SAINT FRANCIS, MN 55070-7703 ANOKA

SITE URL: <https://cf.pca.state.mn.us/wimn/siteInfo.cfm?siteid=157319>

FACILITY DETAILS

MPCA ACTIVITY OF INTEREST AT THE SITE: **HAZARDOUS WASTE, VERY SMALL QUANTITY GENERATOR**

COMMA-DELIMITED LIST OF MPCA ACTIVITIES OF INTEREST AT THE SITE: **HAZARDOUS WASTE, VERY SMALL QUANTITY GENERATOR**

MPCA ID ASSOCIATED WITH AN ACTIVITY AT THE SITE: **MNS000302032**

COMMA-DELIMITED LIST OF MPCA IDS ASSOCIATED WITH ACTIVITIES AT THE SITE: **MNS000302032**

COMMA-DELIMITED LIST OF CODES FOR PROGRAMS ASSOCIATED WITH ACTIVITIES AT THE SITE: **HW**

NAME OF THE MPCA PROGRAM ASSOCIATED WITH ACTIVITIES AT THE SITE: **HAZARDOUS WASTE**

COMMA-DELIMITED LIST OF NAMES OF MPCA PROGRAMS ASSOCIATED WITH ACTIVITIES AT THE SITE: **HAZARDOUS WASTE**

PRIMARY INDUSTRIAL CLASSIFICATION ASSOCIATED WITH THE SITE: **OFFICES OF DENTISTS**

INDICATES THE PRESENCE OF INSTITUTIONAL CONTROLS AT THE SITE: **NO**

[Back to Report Summary](#)

What's In My Neighborhood Database (WIMN)

MAP ID# 2

Distance from Property: 0.019 mi. (100 ft.) S

Elevation: 946 ft. (Equal to TP)

FACILITY INFORMATION

UNIQUE ID: 19768

SITE ID: 19768

SITE NAME: ST FRANCIS DENTAL CARE

ADDRESS: 3715 BRIDGE ST NW

SAINT FRANCIS, MN 55070 ANOKA

SITE URL: <https://cf.pca.state.mn.us/wimn/siteInfo.cfm?siteid=19768>

FACILITY DETAILS

MPCA ACTIVITY OF INTEREST AT THE SITE: **HAZARDOUS WASTE, VERY SMALL QUANTITY GENERATOR**

COMMA-DELIMITED LIST OF MPCA ACTIVITIES OF INTEREST AT THE SITE: **HAZARDOUS WASTE, VERY SMALL QUANTITY GENERATOR**

MPCA ID ASSOCIATED WITH AN ACTIVITY AT THE SITE: **MND985677517**

COMMA-DELIMITED LIST OF MPCA IDS ASSOCIATED WITH ACTIVITIES AT THE SITE: **MND985677517**

COMMA-DELIMITED LIST OF CODES FOR PROGRAMS ASSOCIATED WITH ACTIVITIES AT THE SITE: **HW**

NAME OF THE MPCA PROGRAM ASSOCIATED WITH ACTIVITIES AT THE SITE: **HAZARDOUS WASTE**

COMMA-DELIMITED LIST OF NAMES OF MPCA PROGRAMS ASSOCIATED WITH ACTIVITIES AT THE SITE: **HAZARDOUS WASTE**

PRIMARY INDUSTRIAL CLASSIFICATION ASSOCIATED WITH THE SITE: **OFFICES OF DENTISTS**

INDICATES THE PRESENCE OF INSTITUTIONAL CONTROLS AT THE SITE: **NO**

[Back to Report Summary](#)

Enforcement and Compliance History Information (ECHOR05)

MAP ID# 3

Distance from Property: 0.012 mi. (63 ft.) E
Elevation: 946 ft. (Equal to TP)

FACILITY INFORMATION

UNIQUE ID: 110003907425

REGISTRY ID: 110003907425

NAME: **PRINTING UNLIMITED**

ADDRESS: 3745 BRIDGE ST
SAINT FRANCIS, MN 55070

COUNTY: **ANOKA**

FACILITY LINK: [Facility Detail Report](#)

[Back to Report Summary](#)

Facility Registry System (FRSMN)

MAP ID# 3

Distance from Property: 0.012 mi. (63 ft.) E
Elevation: 946 ft. (Equal to TP)

FACILITY INFORMATION

REGISTRY ID: 110003907425

NAME: **PRINTING UNLIMITED**

LOCATION ADDRESS: 3745 BRIDGE ST
SAINT FRANCIS, MN 55070-7703

COUNTY: **ANOKA**

EPA REGION: **05**

FEDERAL FACILITY: **NOT REPORTED**

TRIBAL LAND: **NOT REPORTED**

ALTERNATIVE NAME/S:

PRINTING UNLIMITED

PROGRAM/S LISTED FOR THIS FACILITY

MN-TEMPO - *DEFINITION NOT PROVIDED BY REPORTING AGENCY

RCRAINFO - *DEFINITION NOT PROVIDED BY REPORTING AGENCY

STANDARD INDUSTRIAL CLASSIFICATION/S (SIC)

NO SIC DATA REPORTED

NORTH AMERICAN INDUSTRY CLASSIFICATION/S (NAICS)

NO NAICS DATA REPORTED

[Back to Report Summary](#)

Hazardous Waste Generator Sites (HWGS)

MAP ID# 3

Distance from Property: 0.012 mi. (63 ft.) E
Elevation: 946 ft. (Equal to TP)

FACILITY INFORMATION

UNIQUE ID: 22335HWGS

SITE ID: 22335

SITE NAME: PRINTING UNLIMITED

ADDRESS: 3745 BRIDGE ST NW

SAINT FRANCIS, MN 55070-9767 ANOKA

SITE URL: <https://cf.pca.state.mn.us/wimn/siteInfo.cfm?siteid=22335>

FACILITY DETAILS

ID: MNR000029041

TYPE: HAZARDOUS WASTE

WATERSHED: RUM RIVER

ACTIVE?: YES

INDUSTRY CLASSIFICATION: NOT REPORTED

INSTITUTIONAL CONTROLS: NO

[Back to Report Summary](#)

Resource Conservation & Recovery Act - Generator (RCRAGR05)

MAP ID# 3

Distance from Property: 0.012 mi. (63 ft.) E
Elevation: 946 ft. (Equal to TP)

FACILITY INFORMATION

EPA ID#: MNR000029041

OWNER TYPE: PRIVATE

NAME: PRINTING UNLIMITED

OWNER NAME: PRINTING UNLIMITED

ADDRESS: 3745 BRIDGE ST NW

OPERATOR TYPE: NOT REPORTED

ST. FRANCIS, MN 55070-9767

OPERATOR NAME: NOT REPORTED

CONTACT NAME: NOT REPORTED

CONTACT ADDRESS: PO BOX 428

ST. FRANCIS MN 55070

CONTACT PHONE: NOT REPORTED

NON-NOTIFIER: NOT A NON-NOTIFIER

DATE RECEIVED BY AGENCY: 12/02/1996

CERTIFICATION - NO CERTIFICATION REPORTED -

INDUSTRY CLASSIFICATION (NAICS) - NO NAICS INFORMATION REPORTED -

CURRENT ACTIVITY INFORMATION

GENERATOR STATUS: **CONDITIONALLY EXEMPT SMALL QUANTITY GENERATOR** LAST UPDATED DATE: **06/20/2007**

SUBJECT TO CORRECTIVE ACTION UNIVERSE: **NO**

TDSFs POTENTIALLY SUBJECT TO CORRECTIVE ACTION UNDER 3004 (u)/(v) UNIVERSE: **NO**

TDSFs ONLY SUBJECT TO CORRECTIVE ACTION UNDER DISCRETIONARY AUTHORITIES UNIVERSE: **NO**

NON TDSFs WHERE RCRA CORRECTIVE ACTION HAS BEEN IMPOSED UNIVERSE: **NO**

CORRECTIVE ACTION WORKLOAD UNIVERSE: **NO**

IMPORTER: **NO**

UNDERGROUND INJECTION: **NO**

MIXED WASTE GENERATOR: **NO**

UNIVERSAL WASTE DESTINATION FACILITY: **NO**

RECYCLER: **NO**

TRANSFER FACILITY: **NO**

TRANSPORTER: **NO**

USED OIL FUEL BURNER: **NO**

ONSITE BURNER EXEMPTION: **NO**

USED OIL PROCESSOR: **NO**

FURNACE EXEMPTION: **NO**

USED OIL FUEL MARKETER TO BURNER: **NO**

USED OIL REFINER: **NO**

SPECIFICATION USED OIL MARKETER: **NO**

USED OIL TRANSFER FACILITY: **NO**

USED OIL TRANSPORTER: **NO**

COMPLIANCE, MONITORING AND ENFORCEMENT INFORMATION

EVALUATIONS - NO EVALUATIONS REPORTED -

VIOLATIONS - NO VIOLATIONS REPORTED -

ENFORCEMENTS - NO ENFORCEMENTS REPORTED -

HAZARDOUS WASTE

D001 IGNITABLE WASTE

D011 SILVER

UNIVERSAL WASTE - NO UNIVERSAL WASTE REPORTED -

CORRECTIVE ACTION AREA - NO CORRECTIVE ACTION AREA INFORMATION REPORTED -

CORRECTIVE ACTION EVENT

NO CORRECTIVE ACTION EVENT(S) REPORTED

[Back to Report Summary](#)

What's In My Neighborhood Database (WIMN)

MAP ID# 3

Distance from Property: 0.012 mi. (63 ft.) E
Elevation: 946 ft. (Equal to TP)

FACILITY INFORMATION

UNIQUE ID: 22335

SITE ID: 22335

SITE NAME: **PRINTING UNLIMITED**

ADDRESS: **3745 BRIDGE ST NW**
SAINT FRANCIS, MN 55070-9767 ANOKA

SITE URL: <https://cf.pca.state.mn.us/wimn/siteInfo.cfm?siteid=22335>

FACILITY DETAILS

MPCA ACTIVITY OF INTEREST AT THE SITE: **HAZARDOUS WASTE, VERY SMALL QUANTITY GENERATOR**

COMMA-DELIMITED LIST OF MPCA ACTIVITIES OF INTEREST AT THE SITE: **HAZARDOUS WASTE, VERY SMALL QUANTITY GENERATOR**

MPCA ID ASSOCIATED WITH AN ACTIVITY AT THE SITE: **MNR000029041**

COMMA-DELIMITED LIST OF MPCA IDS ASSOCIATED WITH ACTIVITIES AT THE SITE: **MNR000029041**

COMMA-DELIMITED LIST OF CODES FOR PROGRAMS ASSOCIATED WITH ACTIVITIES AT THE SITE: **HW**

NAME OF THE MPCA PROGRAM ASSOCIATED WITH ACTIVITIES AT THE SITE: **HAZARDOUS WASTE**

COMMA-DELIMITED LIST OF NAMES OF MPCA PROGRAMS ASSOCIATED WITH ACTIVITIES AT THE SITE: **HAZARDOUS WASTE**

PRIMARY INDUSTRIAL CLASSIFICATION ASSOCIATED WITH THE SITE: **NOT REPORTED**

INDICATES THE PRESENCE OF INSTITUTIONAL CONTROLS AT THE SITE: **NO**

[Back to Report Summary](#)

Enforcement and Compliance History Information (ECHOR05)

MAP ID# 4

Distance from Property: 0.014 mi. (74 ft.) W

Elevation: 912 ft. (Lower than TP)

FACILITY INFORMATION

UNIQUE ID: 110003921454

REGISTRY ID: 110003921454

NAME: ST. FRANCIS MIDDLE

ADDRESS: 23026 AMBASSADOR BLVD

SAINT FRANCIS, MN 55070

COUNTY: ANOKA

FACILITY LINK: [Facility Detail Report](#)

[Back to Report Summary](#)

Facility Registry System (FRSMN)

MAP ID# 4

Distance from Property: 0.014 mi. (74 ft.) W
Elevation: 912 ft. (Lower than TP)

FACILITY INFORMATION

REGISTRY ID: 110003921454

NAME: ST. FRANCIS MIDDLE

LOCATION ADDRESS: 23026 AMBASSADOR BLVD
SAINT FRANCIS, MN 55070-9373

COUNTY: ANOKA

EPA REGION: 05

FEDERAL FACILITY: NOT REPORTED

TRIBAL LAND: NOT REPORTED

ALTERNATIVE NAME/S:

SAINT FRANCIS MIDDLE SCHOOL

ST FRANCIS JR HIGH SCHOOL

PROGRAM/S LISTED FOR THIS FACILITY

MN-TEMPO - *DEFINITION NOT PROVIDED BY REPORTING AGENCY

RCRAINFO - *DEFINITION NOT PROVIDED BY REPORTING AGENCY

STANDARD INDUSTRIAL CLASSIFICATION/S (SIC)

8211 - ELEMENTARY AND SECONDARY SCHOOLS

NORTH AMERICAN INDUSTRY CLASSIFICATION/S (NAICS)

61111 - ELEMENTARY AND SECONDARY SCHOOLS

61111 - ELEMENTARY AND SECONDARY SCHOOLS

[Back to Report Summary](#)

Facility Registry System (FRSMN)

MAP ID# 4

Distance from Property: 0.014 mi. (74 ft.) W
Elevation: 912 ft. (Lower than TP)

FACILITY INFORMATION

REGISTRY ID: 110067847637

NAME: **ISD 15 ST FRANCIS SCHOOL**

LOCATION ADDRESS: 23026 AMBASSADOR BLVD
SAINT FRANCIS, MN 55070-9313

COUNTY: **ANOKA**

EPA REGION: **05**

FEDERAL FACILITY: **NOT REPORTED**

TRIBAL LAND: **NOT REPORTED**

ALTERNATIVE NAME/S:

ISD 15 ST FRANCIS JUNIOR HIGH SCHOOL

PROGRAM/S LISTED FOR THIS FACILITY

MN-TEMPO - *DEFINITION NOT PROVIDED BY REPORTING AGENCY

STANDARD INDUSTRIAL CLASSIFICATION/S (SIC)

8211 - ELEMENTARY AND SECONDARY SCHOOLS

NORTH AMERICAN INDUSTRY CLASSIFICATION/S (NAICS)

NO NAICS DATA REPORTED

[Back to Report Summary](#)

Registered Leaking Storage Tanks (LUAST)

MAP ID# 4

Distance from Property: 0.014 mi. (74 ft.) W
Elevation: 912 ft. (Lower than TP)

FACILITY INFORMATION

GEOSEARCH ID: 116137LUAST
AGENCY INTEREST(AI) ID: 116137
ITEM ID: 116137-AREA0000000001
AGENCY INTEREST(AI) NAME: SAINT FRANCIS MIDDLE SCHOOL
ADDRESS: 23026 AMBASSADOR BLVD
SAINT FRANCIS, MN 55070
COUNTY: ANOKA
LOCATION DESCRIPTION: NOT REPORTED
SITE URL: [LINK](#)

FACILITY DETAILS

TYPE OF REMEDIATION SITE: LEAK SITE
SITE ID: LS0002528
SITE NAME: SAINT FRANCIS MIDDLE SCHOOL
ACREAGE FOR THIS PROJECT: NOT REPORTED
MPCA HYDROGEOLOGIST OR HYDROLOGIST ASSIGNED TO THE SITE: NOT REPORTED
MPCA PROJECT MANAGER ASSIGNED TO THE SITE: DAVID FAWCETT (NO LONGER AT MPCA)
HAS THIS SITE EVER BEEN LISTED ON THE NATIONAL PRIORITIES LIST (THE FEDERAL SUPERFUND LIST)?: NOT REPORTED
HAS THIS SITE EVER BEEN LISTED ON THE PERMANENT LIST OF PRIORITIES (THE STATE SUPERFUND LIST)?:
NOT REPORTED
FOR BROWNFIELDS, IS THIS A PETROLEUM BROWNFIELD?: NOT REPORTED
FOR BROWNFIELDS, IS THIS A NON-PETROLEUM BROWNFIELD AKA VOLUNTARY INVESTIGATION AND CLEANUP (VIC) SITE?:
NOT REPORTED
WAS THIS LISTED ON EPA'S CERCLIS/SEMS LIST?: NOT REPORTED
WAS THIS AN UNPERMITTED DUMP?: NOT REPORTED
TO OUR KNOWLEDGE, ARE THERE INSTITUTIONAL CONTROLS AT THIS SITE?: NOT REPORTED
SCORE FOR THIS SITE, USING THE US EPA'S HAZARD RANKING SYSTEM (HRS): NOT REPORTED
YEAR FOR THE HRS SCORE: NOT REPORTED
UNIQUE ID FOR AN INVESTIGATION PROJECT THAT INVOLVED THIS SITE: SIW19900001
DESCRIPTION FOR THE KIND OF INVESTIGATION PROJECT: LEAK SITE INVESTIGATION
RELEASE DISCOVERED: NOT REPORTED
RELEASE REPORTED: 5/14/1990
DATE THE APPLICATION / NOTIFICATION RECEIVED: NOT REPORTED
DATE THIS SITE WAS LISTED ON THE PERMANENT LIST OF PRIORITIES (THE STATE SUPERFUND LIST): NOT REPORTED
DATE THIS SITE WAS DELISTED FROM THE PERMANENT LIST OF PRIORITIES (THE STATE SUPERFUND LIST): NOT REPORTED
DATE THIS SITE WAS LISTED ON THE NATIONAL PRIORITIES LIST (THE FEDERAL SUPERFUND LIST): NOT REPORTED
DATE THIS SITE WAS DELETED FROM NATIONAL PRIORITIES LIST (THE FEDERAL SUPERFUND LIST): NOT REPORTED
SITE CLOSURE DATE: 10/3/1990
FUND FINANCE APPROVED: NOT REPORTED
FUND FINANCE CLOSED: NOT REPORTED
ASSESSMENT COMPLETED: NOT REPORTED
INVESTIGATION COMPLETED: NOT REPORTED
NO FURTHER ACTION DECISION: NOT REPORTED
REMEDY IMPLEMENTED: NOT REPORTED

Registered Leaking Storage Tanks (LUAST)

REMEDY SELECTED: **NOT REPORTED**

STATUS OF THE SITE: **CLOSED**

[Back to Report Summary](#)

Registered Leaking Storage Tanks Prior to April 2016 (LUAST2016)

MAP ID# 4

Distance from Property: 0.014 mi. (74 ft.) W
Elevation: 912 ft. (Lower than TP)

SITE INFORMATION

GEOSEARCH ID: 2528LUAST

LEAK ID: 2528

NAME: SAINT FRANCIS MIDDLE SCHOOL

ADDRESS: 23026 AMBASSADOR BLVD
ST. FRANCIS, MN 55070-9313

RELEASE DISCOVERED: NOT REPORTED

RELEASE REPORT: 05/14/1990 00:00:00

CONDITIONAL CLOSURE DATE: NOT REPORTED

COMPLETE SITE CLOSURE DATE: 10/03/1990 00:00:00

CONTAMINATED SOILS REMAINING: YES

OFFSITE CONTAMINATION: UNKNOWN

PRODUCT RELEASED: FUEL OIL 1 & 2

GROUND WATER

DRINKING WATER CONTAMINATION: NOT REPORTED

FREE PRODUCT OBSERVED: NO

FREE PRODUCT THICKNESS: NOT REPORTED

GROUNDWATER CONTAMINATION: NO

CLEANUP ACTIONS

- NO CLEANUP ACTIONS REPORTED

INTEREST TYPE:

LEAK SITE

DELETED LEAK SITE

LAST UPDATE:

11/10/2014 08:17:05

12/05/2006 07:29:46

[Back to Report Summary](#)

Resource Conservation & Recovery Act - Non-Generator (RCRANGR05)

MAP ID# 4

Distance from Property: 0.014 mi. (74 ft.) W
Elevation: 912 ft. (Lower than TP)

FACILITY INFORMATION

EPA ID#: MNR000062752

NAME: ISD 15 ST FRANCIS JUNIOR HIGH SCHOOL

ADDRESS: 28026 AMBASSADOR BLVD

ST. FRANCIS, MN 55070

CONTACT NAME: JIM W HECKENLAIBLE

CONTACT ADDRESS: 23397 RUM RIVER BLVD NE

ST. FRANCIS MN 55070

CONTACT PHONE: 763-213-1881

NON-NOTIFIER: NOT A NON-NOTIFIER

DATE RECEIVED BY AGENCY: 10/30/1998

CERTIFICATION - NO CERTIFICATION REPORTED -

INDUSTRY CLASSIFICATION (NAICS)

61111 - ELEMENTARY AND SECONDARY SCHOOLS

CURRENT ACTIVITY INFORMATION

GENERATOR STATUS: **NON-GENERATOR** LAST UPDATED DATE: 10/19/2009

SUBJECT TO CORRECTIVE ACTION UNIVERSE: **NO**

TDSFs POTENTIALLY SUBJECT TO CORRECTIVE ACTION UNDER 3004 (u)/(v) UNIVERSE: **NO**

TDSFs ONLY SUBJECT TO CORRECTIVE ACTION UNDER DISCRETIONARY AUTHORITIES UNIVERSE: **NO**

NON TDSFs WHERE RCRA CORRECTIVE ACTION HAS BEEN IMPOSED UNIVERSE: **NO**

CORRECTIVE ACTION WORKLOAD UNIVERSE: **NO**

IMPORTER: **NO**

UNDERGROUND INJECTION: **NO**

MIXED WASTE GENERATOR: **NO**

UNIVERSAL WASTE DESTINATION FACILITY: **NO**

RECYCLER: **NO**

TRANSFER FACILITY: **NO**

TRANSPORTER: **NO**

USED OIL FUEL BURNER: **NO**

ONSITE BURNER EXEMPTION: **NO**

USED OIL PROCESSOR: **NO**

FURNACE EXEMPTION: **NO**

USED OIL FUEL MARKETER TO BURNER: **NO**

USED OIL REFINER: **NO**

SPECIFICATION USED OIL MARKETER: **NO**

USED OIL TRANSFER FACILITY: **NO**

USED OIL TRANSPORTER: **NO**

COMPLIANCE, MONITORING AND ENFORCEMENT INFORMATION

EVALUATIONS - NO EVALUATIONS REPORTED -

VIOLATIONS - NO VIOLATIONS REPORTED -

ENFORCEMENTS - NO ENFORCEMENTS REPORTED -

HAZARDOUS WASTE

D000

D001 IGNITABLE WASTE

D002 CORROSIVE WASTE

D003 REACTIVE WASTE

UNIVERSAL WASTE - NO UNIVERSAL WASTE REPORTED -

CORRECTIVE ACTION AREA - NO CORRECTIVE ACTION AREA INFORMATION REPORTED -

CORRECTIVE ACTION EVENT

Resource Conservation & Recovery Act - Non-Generator (RCRANGR05)

NO CORRECTIVE ACTION EVENT(S) REPORTED

[Back to Report Summary](#)

Tier Two Facility Listing (TIERII)

MAP ID# 4

Distance from Property: 0.014 mi. (74 ft.) W
Elevation: 912 ft. (Lower than TP)

FACILITY INFORMATION

FACILITY ID: 516
FACILITY NAME: ST. FRANCIS MIDDLE SCHOOL - ISD #15
ADDRESS: 23026 AMBASSADOR BLVD
ST. FRANCIS, MN 55070
COUNTY: ANOKA
STATUS: ACTIVE
CONTACT NAME: NOT REPORTED
CONTACT PHONE: NOT REPORTED

FACILITY DETAILS

CASE NUMBER: 68476302
REPORT YEAR: 2018
CHEMICAL: FUEL OIL #2
EXTREMELY HAZARDOUS SUBSTANCE: NOT REPORTED
MAXIMUM DAILY AMOUNT: 8 POUNDS
AVERAGE DAILY AMOUNT: 6 POUNDS
DAYS ON SITE: 365
STORAGE CONDITIONS: EMERGENCY CONTACT1 AT AMBIENT PRESSURE AND AMBIENT TEMPERATURE
STORAGE LOCATION:
NOT REPORTED

CASE NUMBER: 68476302
REPORT YEAR: 2018
CHEMICAL: FUEL OIL #2
EXTREMELY HAZARDOUS SUBSTANCE: NOT REPORTED
MAXIMUM DAILY AMOUNT: 8 POUNDS
AVERAGE DAILY AMOUNT: 6 POUNDS
DAYS ON SITE: 365
STORAGE CONDITIONS: EMERGENCY CONTACT2 AT AMBIENT PRESSURE AND AMBIENT TEMPERATURE
STORAGE LOCATION:
NOT REPORTED

CASE NUMBER: 68476302
REPORT YEAR: 2018
CHEMICAL: FUEL OIL #2
EXTREMELY HAZARDOUS SUBSTANCE: NOT REPORTED
MAXIMUM DAILY AMOUNT: 8 POUNDS
AVERAGE DAILY AMOUNT: 6 POUNDS
DAYS ON SITE: 365
STORAGE CONDITIONS: REGULATORY POINT OF CONTACT AT AMBIENT PRESSURE AND AMBIENT TEMPERATURE
STORAGE LOCATION:
NOT REPORTED

CASE NUMBER: 68476302

Tier Two Facility Listing (TIERII)

REPORT YEAR: **2017**
CHEMICAL: **FUEL OIL #2**
EXTREMELY HAZARDOUS SUBSTANCE: **NOT REPORTED**
MAXIMUM DAILY AMOUNT: **8 POUNDS**
AVERAGE DAILY AMOUNT: **6 POUNDS**
DAYS ON SITE: **365**
STORAGE CONDITIONS: **NOT REPORTED AT AMBIENT PRESSURE AND AMBIENT TEMPERATURE**
STORAGE LOCATION:
NOT REPORTED

CASE NUMBER: **68476302**
REPORT YEAR: **2017**
CHEMICAL: **FUEL OIL #2**
EXTREMELY HAZARDOUS SUBSTANCE: **NOT REPORTED**
MAXIMUM DAILY AMOUNT: **8 POUNDS**
AVERAGE DAILY AMOUNT: **6 POUNDS**
DAYS ON SITE: **365**
STORAGE CONDITIONS: **NOT REPORTED AT AMBIENT PRESSURE AND AMBIENT TEMPERATURE**
STORAGE LOCATION:
NOT REPORTED

CASE NUMBER: **68476302**
REPORT YEAR: **2017**
CHEMICAL: **FUEL OIL #2**
EXTREMELY HAZARDOUS SUBSTANCE: **NOT REPORTED**
MAXIMUM DAILY AMOUNT: **8 POUNDS**
AVERAGE DAILY AMOUNT: **6 POUNDS**
DAYS ON SITE: **365**
STORAGE CONDITIONS: **NOT REPORTED AT AMBIENT PRESSURE AND AMBIENT TEMPERATURE**
STORAGE LOCATION:
NOT REPORTED

CASE NUMBER: **68476302**
REPORT YEAR: **2016**
CHEMICAL: **FUEL OIL #2**
EXTREMELY HAZARDOUS SUBSTANCE: **NOT REPORTED**
MAXIMUM DAILY AMOUNT: **8 POUNDS**
AVERAGE DAILY AMOUNT: **6 POUNDS**
DAYS ON SITE: **365**
STORAGE CONDITIONS: **EMERGENCY CONTACT1 AT AMBIENT PRESSURE AND AMBIENT TEMPERATURE**
STORAGE LOCATION:
NOT REPORTED

CASE NUMBER: **68476302**
REPORT YEAR: **2016**
CHEMICAL: **FUEL OIL #2**
EXTREMELY HAZARDOUS SUBSTANCE: **NOT REPORTED**

Tier Two Facility Listing (TIERII)

MAXIMUM DAILY AMOUNT: **8 POUNDS**
AVERAGE DAILY AMOUNT: **6 POUNDS**
DAYS ON SITE: **365**
STORAGE CONDITIONS: **REGULATORY POINT OF CONTACT AT AMBIENT PRESSURE AND AMBIENT TEMPERATURE**
STORAGE LOCATION:
NOT REPORTED

CASE NUMBER: **68476302**
REPORT YEAR: **2016**
CHEMICAL: **FUEL OIL #2**
EXTREMELY HAZARDOUS SUBSTANCE: **NOT REPORTED**
MAXIMUM DAILY AMOUNT: **8 POUNDS**
AVERAGE DAILY AMOUNT: **6 POUNDS**
DAYS ON SITE: **365**
STORAGE CONDITIONS: **EMERGENCY CONTACT2 AT AMBIENT PRESSURE AND AMBIENT TEMPERATURE**
STORAGE LOCATION:
NOT REPORTED

CASE NUMBER: **68476302**
REPORT YEAR: **2015**
CHEMICAL: **FUEL OIL #2**
EXTREMELY HAZARDOUS SUBSTANCE: **NOT REPORTED**
MAXIMUM DAILY AMOUNT: **8 POUNDS**
AVERAGE DAILY AMOUNT: **6 POUNDS**
DAYS ON SITE: **365**
STORAGE CONDITIONS: **EMERGENCY CONTACT1 AT AMBIENT PRESSURE AND AMBIENT TEMPERATURE**
STORAGE LOCATION:
NOT REPORTED

CASE NUMBER: **68476302**
REPORT YEAR: **2015**
CHEMICAL: **FUEL OIL #2**
EXTREMELY HAZARDOUS SUBSTANCE: **NOT REPORTED**
MAXIMUM DAILY AMOUNT: **8 POUNDS**
AVERAGE DAILY AMOUNT: **6 POUNDS**
DAYS ON SITE: **365**
STORAGE CONDITIONS: **EMERGENCY CONTACT2 AT AMBIENT PRESSURE AND AMBIENT TEMPERATURE**
STORAGE LOCATION:
NOT REPORTED

CASE NUMBER: **68476302**
REPORT YEAR: **2015**
CHEMICAL: **FUEL OIL #2**
EXTREMELY HAZARDOUS SUBSTANCE: **NOT REPORTED**
MAXIMUM DAILY AMOUNT: **8 POUNDS**
AVERAGE DAILY AMOUNT: **6 POUNDS**
DAYS ON SITE: **365**

Tier Two Facility Listing (TIERII)

STORAGE CONDITIONS: **REGULATORY POINT OF CONTACT AT AMBIENT PRESSURE AND AMBIENT TEMPERATURE**

STORAGE LOCATION:

NOT REPORTED

CASE NUMBER: **68476302**

REPORT YEAR: **2014**

CHEMICAL: **FUEL OIL #2**

EXTREMELY HAZARDOUS SUBSTANCE: **NOT REPORTED**

MAXIMUM DAILY AMOUNT: **70800 POUNDS**

AVERAGE DAILY AMOUNT: **15696 POUNDS**

DAYS ON SITE: **365**

STORAGE CONDITIONS: **BELOW GROUND TANK AT AMBIENT PRESSURE AND AMBIENT TEMPERATURE**

STORAGE LOCATION:

NOT REPORTED

CASE NUMBER: **68476302**

REPORT YEAR: **2013**

CHEMICAL: **FUEL OIL #2**

EXTREMELY HAZARDOUS SUBSTANCE: **NOT REPORTED**

MAXIMUM DAILY AMOUNT: **70800 POUNDS**

AVERAGE DAILY AMOUNT: **15696 POUNDS**

DAYS ON SITE: **365**

STORAGE CONDITIONS: **NOT REPORTED AT AMBIENT PRESSURE AND AMBIENT TEMPERATURE**

STORAGE LOCATION:

NOT REPORTED

CASE NUMBER: **68476302**

REPORT YEAR: **2012**

CHEMICAL: **FUEL OIL #2**

EXTREMELY HAZARDOUS SUBSTANCE: **NOT REPORTED**

MAXIMUM DAILY AMOUNT: **70800 POUNDS**

AVERAGE DAILY AMOUNT: **15696 POUNDS**

DAYS ON SITE: **365**

STORAGE CONDITIONS: **NOT REPORTED AT AMBIENT PRESSURE AND AMBIENT TEMPERATURE**

STORAGE LOCATION:

NOT REPORTED

CASE NUMBER: **68476302**

REPORT YEAR: **2011**

CHEMICAL: **FUEL OIL #2**

EXTREMELY HAZARDOUS SUBSTANCE: **NOT REPORTED**

MAXIMUM DAILY AMOUNT: **70800 POUNDS**

AVERAGE DAILY AMOUNT: **15321 POUNDS**

DAYS ON SITE: **365**

STORAGE CONDITIONS: **NOT REPORTED AT AMBIENT PRESSURE AND AMBIENT TEMPERATURE**

STORAGE LOCATION:

ABOUT 25 FEET EAST OF NATURAL GAS SERVICE ON BUILD

Tier Two Facility Listing (TIERII)

CASE NUMBER: **68476302**

REPORT YEAR: **2010**

CHEMICAL: **FUEL OIL #2**

EXTREMELY HAZARDOUS SUBSTANCE: **NOT REPORTED**

MAXIMUM DAILY AMOUNT: **37591 POUNDS**

AVERAGE DAILY AMOUNT: **0 POUNDS**

DAYS ON SITE: **365**

STORAGE CONDITIONS: **NOT REPORTED AT AMBIENT PRESSURE AND AMBIENT TEMPERATURE**

STORAGE LOCATION:

ABOUT 25 FEET EAST OF NATURAL GAS SERVICE ON BUILD

[Back to Report Summary](#)

Registered Storage Tanks (UAST)

MAP ID# 4

Distance from Property: 0.014 mi. (74 ft.) W
Elevation: 912 ft. (Lower than TP)

FACILITY INFORMATION

Note: Data is current as of July 26th, 2019

GEOSEARCH ID: **116137UAST**

AGENCY INTEREST(AI) ID: **116137**

AGENCY INTEREST(AI) NAME: **SAINT FRANCIS MIDDLE SCHOOL**

ADDRESS: **23026 AMBASSADOR BLVD**

SAINT FRANCIS, MN 55070-9313

OWNER: **SAINT FRANCIS IND SCHOOL DISTRICT #15**

OWNER ADDRESS: **4115 AMBASSADOR BLVD**

SAINT FRANCIS, MN 55070

FACILITY DETAILS

ITEM ID(ID for an individual tank. One individual tank can have zero to many compartments.): **116137-EQUI0000000003**

ITEM COMPARTMENT(Represents a specific compartment of a specific tank.): **116137-EQUI0000000003**

TANK SITE ID: **TS4589**

COMPARTMENT NUMBER WITHIN THE TANK: **NOT REPORTED**

CAPACITY OF THIS COMPARTMENT IN GALLONS: **NOT REPORTED**

SUBSTANCE IN THE TANK: **NOT REPORTED**

TANK WALL TYPE: **NOT REPORTED**

TANK MATERIAL: **NOT REPORTED**

TANK INSTALL DATE: **NOT REPORTED**

STATUS CHANGE DATE: **NOT REPORTED**

TANK STATUS: **NOT REPORTED**

TANKS CONTRACTOR: **NOT REPORTED**

ITEM ID(ID for an individual tank. One individual tank can have zero to many compartments.): **116137-EQUI0000000001**

ITEM COMPARTMENT(Represents a specific compartment of a specific tank.): **116137-EQUI0000000001-1**

TANK SITE ID: **TS0004589**

COMPARTMENT NUMBER WITHIN THE TANK: **1**

CAPACITY OF THIS COMPARTMENT IN GALLONS: **10000**

SUBSTANCE IN THE TANK: **FUEL OIL**

TANK WALL TYPE: **SINGLE**

TANK MATERIAL: **BARE/PAINT/ASPH COAT STEEL**

TANK INSTALL DATE: **1/1/1965**

STATUS CHANGE DATE: **1/1/1965**

TANK STATUS: **ACTIVE**

TANKS CONTRACTOR: **NOT REPORTED**

ITEM ID(ID for an individual tank. One individual tank can have zero to many compartments.): **116137-EQUI0000000002**

ITEM COMPARTMENT(Represents a specific compartment of a specific tank.): **116137-EQUI0000000002-1**

TANK SITE ID: **TS0004589**

COMPARTMENT NUMBER WITHIN THE TANK: **1**

CAPACITY OF THIS COMPARTMENT IN GALLONS: **9000**

Registered Storage Tanks (UAST)

SUBSTANCE IN THE TANK: **FUEL OIL**

TANK WALL TYPE: **SINGLE**

TANK MATERIAL: **BARE/PAINT/ASPH COAT STEEL**

TANK INSTALL DATE: **1/1/1965**

STATUS CHANGE DATE: **5/12/1990**

TANK STATUS: **REMOVED**

TANKS CONTRACTOR: **NOT REPORTED**

ITEM ID(ID for an individual tank. One individual tank can have zero to many compartments.): **116137-EQUI0000000003**

ITEM COMPARTMENT(Represents a specific compartment of a specific tank.): **116137-EQUI0000000003-1**

TANK SITE ID: **TS0004589**

COMPARTMENT NUMBER WITHIN THE TANK: **1**

CAPACITY OF THIS COMPARTMENT IN GALLONS: **10000**

SUBSTANCE IN THE TANK: **FUEL OIL**

TANK WALL TYPE: **SINGLE**

TANK MATERIAL: **FIBERGLASS**

TANK INSTALL DATE: **NOT REPORTED**

STATUS CHANGE DATE: **12/31/1899**

TANK STATUS: **PENDING**

TANKS CONTRACTOR: **NOT REPORTED**

ITEM ID(ID for an individual tank. One individual tank can have zero to many compartments.): **116137-EQUI0000000003**

ITEM COMPARTMENT(Represents a specific compartment of a specific tank.): **116137-EQUI0000000003-**

TANK SITE ID: **TS0004589**

COMPARTMENT NUMBER WITHIN THE TANK: **NOT REPORTED**

CAPACITY OF THIS COMPARTMENT IN GALLONS: **NOT REPORTED**

SUBSTANCE IN THE TANK: **NOT REPORTED**

TANK WALL TYPE: **NOT REPORTED**

TANK MATERIAL: **NOT REPORTED**

TANK INSTALL DATE: **NOT REPORTED**

STATUS CHANGE DATE: **NOT REPORTED**

TANK STATUS: **NOT REPORTED**

TANKS CONTRACTOR: **NOT REPORTED**

[Back to Report Summary](#)

What's In My Neighborhood Database (WIMN)

MAP ID# 4

Distance from Property: 0.014 mi. (74 ft.) W

Elevation: 912 ft. (Lower than TP)

FACILITY INFORMATION

UNIQUE ID: 116137

SITE ID: 116137

SITE NAME: SAINT FRANCIS MIDDLE SCHOOL

ADDRESS: 23026 AMBASSADOR BLVD

SAINT FRANCIS, MN 55070-9313 ANOKA

SITE URL: <https://cf.pca.state.mn.us/wimn/siteInfo.cfm?siteid=116137>

FACILITY DETAILS

MPCA ACTIVITY OF INTEREST AT THE SITE: **MULTIPLE ACTIVITIES**

COMMA-DELIMITED LIST OF MPCA ACTIVITIES OF INTEREST AT THE SITE: **PETROLEUM REMEDIATION, LEAK SITE;**

UNDERGROUND TANKS

MPCA ID ASSOCIATED WITH AN ACTIVITY AT THE SITE: **MULTIPLE IDS**

COMMA-DELIMITED LIST OF MPCA IDS ASSOCIATED WITH ACTIVITIES AT THE SITE: **LS0002528; TS0004589**

COMMA-DELIMITED LIST OF CODES FOR PROGRAMS ASSOCIATED WITH ACTIVITIES AT THE SITE: **SR; TL**

NAME OF THE MPCA PROGRAM ASSOCIATED WITH ACTIVITIES AT THE SITE: **MULTIPLE PROGRAMS**

COMMA-DELIMITED LIST OF NAMES OF MPCA PROGRAMS ASSOCIATED WITH ACTIVITIES AT THE SITE: **INVESTIGATION**

AND CLEANUP; TANKS

PRIMARY INDUSTRIAL CLASSIFICATION ASSOCIATED WITH THE SITE: **NOT REPORTED**

INDICATES THE PRESENCE OF INSTITUTIONAL CONTROLS AT THE SITE: **NO**

[Back to Report Summary](#)

What's In My Neighborhood Database (WIMN)

MAP ID# 4

Distance from Property: 0.014 mi. (74 ft.) W
Elevation: 912 ft. (Lower than TP)

FACILITY INFORMATION

UNIQUE ID: 50111

SITE ID: 50111

SITE NAME: ISD 15 ST FRANCIS SCHOOL

ADDRESS: 23026 AMBASSADOR BLVD
SAINT FRANCIS, MN 55070-9313 ANOKA

SITE URL: <https://cf.pca.state.mn.us/wimn/siteInfo.cfm?siteid=50111>

FACILITY DETAILS

MPCA ACTIVITY OF INTEREST AT THE SITE: **HAZARDOUS WASTE**

COMMA-DELIMITED LIST OF MPCA ACTIVITIES OF INTEREST AT THE SITE: **HAZARDOUS WASTE**

MPCA ID ASSOCIATED WITH AN ACTIVITY AT THE SITE: **MNR000062752**

COMMA-DELIMITED LIST OF MPCA IDS ASSOCIATED WITH ACTIVITIES AT THE SITE: **MNR000062752**

COMMA-DELIMITED LIST OF CODES FOR PROGRAMS ASSOCIATED WITH ACTIVITIES AT THE SITE: **HW**

NAME OF THE MPCA PROGRAM ASSOCIATED WITH ACTIVITIES AT THE SITE: **HAZARDOUS WASTE**

COMMA-DELIMITED LIST OF NAMES OF MPCA PROGRAMS ASSOCIATED WITH ACTIVITIES AT THE SITE: **HAZARDOUS WASTE**

PRIMARY INDUSTRIAL CLASSIFICATION ASSOCIATED WITH THE SITE: **ELEMENTARY AND SECONDARY SCHOOLS**

INDICATES THE PRESENCE OF INSTITUTIONAL CONTROLS AT THE SITE: **NO**

[Back to Report Summary](#)

Hazardous Waste Generator Sites (HWGS)

MAP ID# 5

Distance from Property: 0.027 mi. (143 ft.) SE
Elevation: 911 ft. (Lower than TP)

FACILITY INFORMATION

UNIQUE ID: 142773HWGS

SITE ID: 142773

SITE NAME: SAINT FRANCIS POLICE DEPT

ADDRESS: 3740 BRIDGE ST NW

SAINT FRANCIS, MN 55070 ANOKA

SITE URL: <https://cf.pca.state.mn.us/wimn/siteInfo.cfm?siteid=142773>

FACILITY DETAILS

ID: MNS000189456

TYPE: HAZARDOUS WASTE

WATERSHED: RUM RIVER

ACTIVE?: YES

INDUSTRY CLASSIFICATION: POLICE PROTECTION

INSTITUTIONAL CONTROLS: NO

[Back to Report Summary](#)

What's In My Neighborhood Database (WIMN)

MAP ID# 5

Distance from Property: 0.027 mi. (143 ft.) SE
Elevation: 911 ft. (Lower than TP)

FACILITY INFORMATION

UNIQUE ID: 142773

SITE ID: 142773

SITE NAME: SAINT FRANCIS POLICE DEPT

ADDRESS: 3740 BRIDGE ST NW

SAINT FRANCIS, MN 55070 ANOKA

SITE URL: <https://cf.pca.state.mn.us/wimn/siteInfo.cfm?siteid=142773>

FACILITY DETAILS

MPCA ACTIVITY OF INTEREST AT THE SITE: **HAZARDOUS WASTE, MINIMAL QUANTITY GENERATOR**

COMMA-DELIMITED LIST OF MPCA ACTIVITIES OF INTEREST AT THE SITE: **HAZARDOUS WASTE, MINIMAL QUANTITY GENERATOR**

MPCA ID ASSOCIATED WITH AN ACTIVITY AT THE SITE: **MNS000189456**

COMMA-DELIMITED LIST OF MPCA IDS ASSOCIATED WITH ACTIVITIES AT THE SITE: **MNS000189456**

COMMA-DELIMITED LIST OF CODES FOR PROGRAMS ASSOCIATED WITH ACTIVITIES AT THE SITE: **HW**

NAME OF THE MPCA PROGRAM ASSOCIATED WITH ACTIVITIES AT THE SITE: **HAZARDOUS WASTE**

COMMA-DELIMITED LIST OF NAMES OF MPCA PROGRAMS ASSOCIATED WITH ACTIVITIES AT THE SITE: **HAZARDOUS WASTE**

PRIMARY INDUSTRIAL CLASSIFICATION ASSOCIATED WITH THE SITE: **POLICE PROTECTION**

INDICATES THE PRESENCE OF INSTITUTIONAL CONTROLS AT THE SITE: **NO**

[Back to Report Summary](#)

Hazardous Waste Generator Sites (HWGS)

MAP ID# 6

Distance from Property: 0.04 mi. (211 ft.) SW
Elevation: 912 ft. (Lower than TP)

FACILITY INFORMATION

UNIQUE ID: 29775HWGS

SITE ID: 29775

SITE NAME: ISD 15 TRANSPORTATION SERVICES

ADDRESS: 22968 AMBASSADOR BLVD NW

SAINT FRANCIS, MN 55070 ANOKA

SITE URL: <https://cf.pca.state.mn.us/wimn/siteInfo.cfm?siteid=29775>

FACILITY DETAILS

ID: MND982070831

TYPE: HAZARDOUS WASTE

WATERSHED: RUM RIVER

ACTIVE?: YES

INDUSTRY CLASSIFICATION: SCHOOL AND EMPLOYEE BUS TRANSPORTATION

INSTITUTIONAL CONTROLS: NO

[Back to Report Summary](#)

Registered Leaking Storage Tanks (LUAST)

MAP ID# 6

Distance from Property: 0.04 mi. (211 ft.) SW
Elevation: 912 ft. (Lower than TP)

FACILITY INFORMATION

GEOSEARCH ID: 29775LUAST
AGENCY INTEREST(AI) ID: 29775
ITEM ID: 29775-AREA0000000001
AGENCY INTEREST(AI) NAME: ISD 15 TRANSPORTATION SERVICES
ADDRESS: 22968 AMBASSADOR BLVD NW
SAINT FRANCIS, MN 55070
COUNTY: ANOKA
LOCATION DESCRIPTION: NOT REPORTED
SITE URL: [LINK](#)

FACILITY DETAILS

TYPE OF REMEDIATION SITE: LEAK SITE
SITE ID: LS0002241
SITE NAME: SAINT FRANCIS SCHOOL BUS GARAGE
ACREAGE FOR THIS PROJECT: NOT REPORTED
MPCA HYDROGEOLOGIST OR HYDROLOGIST ASSIGNED TO THE SITE: NOT REPORTED
MPCA PROJECT MANAGER ASSIGNED TO THE SITE: DAVID FAWCETT (NO LONGER AT MPCA)
HAS THIS SITE EVER BEEN LISTED ON THE NATIONAL PRIORITIES LIST (THE FEDERAL SUPERFUND LIST)?: NOT REPORTED
HAS THIS SITE EVER BEEN LISTED ON THE PERMANENT LIST OF PRIORITIES (THE STATE SUPERFUND LIST)?:
NOT REPORTED
FOR BROWNFIELDS, IS THIS A PETROLEUM BROWNFIELD?: NOT REPORTED
FOR BROWNFIELDS, IS THIS A NON-PETROLEUM BROWNFIELD AKA VOLUNTARY INVESTIGATION AND CLEANUP (VIC) SITE?:
NOT REPORTED
WAS THIS LISTED ON EPA'S CERCLIS/SEMS LIST?: NOT REPORTED
WAS THIS AN UNPERMITTED DUMP?: NOT REPORTED
TO OUR KNOWLEDGE, ARE THERE INSTITUTIONAL CONTROLS AT THIS SITE?: NOT REPORTED
SCORE FOR THIS SITE, USING THE US EPA'S HAZARD RANKING SYSTEM (HRS): NOT REPORTED
YEAR FOR THE HRS SCORE: NOT REPORTED
UNIQUE ID FOR AN INVESTIGATION PROJECT THAT INVOLVED THIS SITE: SIW19900001
DESCRIPTION FOR THE KIND OF INVESTIGATION PROJECT: LEAK SITE INVESTIGATION
RELEASE DISCOVERED: NOT REPORTED
RELEASE REPORTED: 1/19/1990
DATE THE APPLICATION / NOTIFICATION RECEIVED: NOT REPORTED
DATE THIS SITE WAS LISTED ON THE PERMANENT LIST OF PRIORITIES (THE STATE SUPERFUND LIST): NOT REPORTED
DATE THIS SITE WAS DELISTED FROM THE PERMANENT LIST OF PRIORITIES (THE STATE SUPERFUND LIST): NOT REPORTED
DATE THIS SITE WAS LISTED ON THE NATIONAL PRIORITIES LIST (THE FEDERAL SUPERFUND LIST): NOT REPORTED
DATE THIS SITE WAS DELETED FROM NATIONAL PRIORITIES LIST (THE FEDERAL SUPERFUND LIST): NOT REPORTED
SITE CLOSURE DATE: 1/29/1992
FUND FINANCE APPROVED: NOT REPORTED
FUND FINANCE CLOSED: NOT REPORTED
ASSESSMENT COMPLETED: NOT REPORTED
INVESTIGATION COMPLETED: NOT REPORTED
NO FURTHER ACTION DECISION: NOT REPORTED
REMEDY IMPLEMENTED: NOT REPORTED

Registered Leaking Storage Tanks (LUAST)

REMEDY SELECTED: **NOT REPORTED**

STATUS OF THE SITE: **CLOSED**

[Back to Report Summary](#)

Registered Leaking Storage Tanks Prior to April 2016 (LUAST2016)

MAP ID# 6

Distance from Property: 0.04 mi. (211 ft.) SW
Elevation: 912 ft. (Lower than TP)

SITE INFORMATION

GEOSEARCH ID: 2241LUAST

LEAK ID: 2241

NAME: SAINT FRANCIS SCHOOL BUS GARAGE

ADDRESS: 22968 AMBASSADOR BLVD NW
ST. FRANCIS, MN 55070

RELEASE DISCOVERED: NOT REPORTED

RELEASE REPORT: 01/19/1990 00:00:00

CONDITIONAL CLOSURE DATE: 01/25/1991 00:00:00

COMPLETE SITE CLOSURE DATE: 01/29/1992 00:00:00

CONTAMINATED SOILS REMAINING: NO

OFFSITE CONTAMINATION: UNKNOWN

PRODUCT RELEASED: UNKNOWN

GROUND WATER

DRINKING WATER CONTAMINATION: NOT REPORTED

FREE PRODUCT OBSERVED: NO

FREE PRODUCT THICKNESS: NOT REPORTED

GROUNDWATER CONTAMINATION: NO

CLEANUP ACTIONS

- NO CLEANUP ACTIONS REPORTED

INTEREST TYPE:

LAST UPDATE:

LEAK SITE

11/10/2014 08:17:06

DELETED LEAK SITE

12/07/2010 14:12:34

[Back to Report Summary](#)

Resource Conservation & Recovery Act - Generator (RCRAGR05)

MAP ID# 6

Distance from Property: 0.04 mi. (211 ft.) SW
Elevation: 912 ft. (Lower than TP)

FACILITY INFORMATION

EPA ID#: MND982070831

NAME: ISD 15 TRANSPORTATION SERVICES

ADDRESS: 22968 AMBASSADOR BLVD NW
ST. FRANCIS, MN 55070

CONTACT NAME: LARRY NADEAU

CONTACT ADDRESS: 22968 AMBASSADOR BLVD NW
ST. FRANCIS MN 55070

CONTACT PHONE: 763-753-7081

NON-NOTIFIER: NOT A NON-NOTIFIER

DATE RECEIVED BY AGENCY: 11/09/1987

CERTIFICATION - NO CERTIFICATION REPORTED -

INDUSTRY CLASSIFICATION (NAICS) - NO NAICS INFORMATION REPORTED -

CURRENT ACTIVITY INFORMATION

GENERATOR STATUS: **CONDITIONALLY EXEMPT SMALL QUANTITY GENERATOR** LAST UPDATED DATE: **06/20/2007**

SUBJECT TO CORRECTIVE ACTION UNIVERSE: **NO**

TDSFs POTENTIALLY SUBJECT TO CORRECTIVE ACTION UNDER 3004 (u)/(v) UNIVERSE: **NO**

TDSFs ONLY SUBJECT TO CORRECTIVE ACTION UNDER DISCRETIONARY AUTHORITIES UNIVERSE: **NO**

NON TDSFs WHERE RCRA CORRECTIVE ACTION HAS BEEN IMPOSED UNIVERSE: **NO**

CORRECTIVE ACTION WORKLOAD UNIVERSE: **NO**

IMPORTER: **NO**

UNDERGROUND INJECTION: **NO**

MIXED WASTE GENERATOR: **NO**

UNIVERSAL WASTE DESTINATION FACILITY: **NO**

RECYCLER: **NO**

TRANSFER FACILITY: **NO**

TRANSPORTER: **NO**

USED OIL FUEL BURNER: **NO**

ONSITE BURNER EXEMPTION: **NO**

USED OIL PROCESSOR: **NO**

FURNACE EXEMPTION: **NO**

USED OIL FUEL MARKETER TO BURNER: **NO**

USED OIL REFINER: **NO**

SPECIFICATION USED OIL MARKETER: **NO**

USED OIL TRANSFER FACILITY: **NO**

USED OIL TRANSPORTER: **NO**

COMPLIANCE, MONITORING AND ENFORCEMENT INFORMATION

EVALUATIONS - NO EVALUATIONS REPORTED -

VIOLATIONS - NO VIOLATIONS REPORTED -

ENFORCEMENTS - NO ENFORCEMENTS REPORTED -

HAZARDOUS WASTE

D001 IGNITABLE WASTE

UNIVERSAL WASTE - NO UNIVERSAL WASTE REPORTED -

CORRECTIVE ACTION AREA - NO CORRECTIVE ACTION AREA INFORMATION REPORTED -

CORRECTIVE ACTION EVENT

NO CORRECTIVE ACTION EVENT(S) REPORTED

[Back to Report Summary](#)

Registered Storage Tanks (UAST)

MAP ID# 6

Distance from Property: 0.04 mi. (211 ft.) SW
Elevation: 912 ft. (Lower than TP)

FACILITY INFORMATION

Note: Data is current as of July 26th, 2019

GEOSEARCH ID: **29775UAST**

AGENCY INTEREST(AI) ID: **29775**

AGENCY INTEREST(AI) NAME: **ISD 15 TRANSPORTATION SERVICES**

ADDRESS: **22968 AMBASSADOR BLVD NW**

SAINT FRANCIS, MN 55070

OWNER: **SAINT FRANCIS IND SCHOOL DISTRICT #15**

OWNER ADDRESS: **4115 AMBASSADOR BLVD**

SAINT FRANCIS, MN 55070

FACILITY DETAILS

ITEM ID(ID for an individual tank. One individual tank can have zero to many compartments.): **29775-EQUI0000000001**

ITEM COMPARTMENT(Represents a specific compartment of a specific tank.): **29775-EQUI0000000001-1**

TANK SITE ID: **TS0004588**

COMPARTMENT NUMBER WITHIN THE TANK: **1**

CAPACITY OF THIS COMPARTMENT IN GALLONS: **500**

SUBSTANCE IN THE TANK: **USED OR WASTE OIL**

TANK WALL TYPE: **SINGLE**

TANK MATERIAL: **BARE/PAINT/ASPH COAT STEEL**

TANK INSTALL DATE: **1/1/1977**

STATUS CHANGE DATE: **7/31/1998**

TANK STATUS: **REMOVED**

TANKS CONTRACTOR: **NOT REPORTED**

ITEM ID(ID for an individual tank. One individual tank can have zero to many compartments.): **29775-EQUI0000000002**

ITEM COMPARTMENT(Represents a specific compartment of a specific tank.): **29775-EQUI0000000002-1**

TANK SITE ID: **TS0004588**

COMPARTMENT NUMBER WITHIN THE TANK: **1**

CAPACITY OF THIS COMPARTMENT IN GALLONS: **12000**

SUBSTANCE IN THE TANK: **DIESEL**

TANK WALL TYPE: **SINGLE**

TANK MATERIAL: **FIBERGLASS**

TANK INSTALL DATE: **1/1/1977**

STATUS CHANGE DATE: **1/1/1998**

TANK STATUS: **RECONDITIONED**

TANKS CONTRACTOR: **NOT REPORTED**

ITEM ID(ID for an individual tank. One individual tank can have zero to many compartments.): **29775-EQUI0000000003**

ITEM COMPARTMENT(Represents a specific compartment of a specific tank.): **29775-EQUI0000000003-1**

TANK SITE ID: **TS0004588**

COMPARTMENT NUMBER WITHIN THE TANK: **1**

CAPACITY OF THIS COMPARTMENT IN GALLONS: **2000**

Registered Storage Tanks (UAST)

SUBSTANCE IN THE TANK: **GASOLINE**

TANK WALL TYPE: **SINGLE**

TANK MATERIAL: **BARE/PAINT/ASPH COAT STEEL**

TANK INSTALL DATE: **1/1/1957**

STATUS CHANGE DATE: **12/27/1989**

TANK STATUS: **REMOVED**

TANKS CONTRACTOR: **NOT REPORTED**

ITEM ID(ID for an individual tank. One individual tank can have zero to many compartments.): **29775-EQUI0000000004**

ITEM COMPARTMENT(Represents a specific compartment of a specific tank.): **29775-EQUI0000000004-1**

TANK SITE ID: **TS0004588**

COMPARTMENT NUMBER WITHIN THE TANK: **1**

CAPACITY OF THIS COMPARTMENT IN GALLONS: **12000**

SUBSTANCE IN THE TANK: **GASOLINE**

TANK WALL TYPE: **SINGLE**

TANK MATERIAL: **FIBERGLASS**

TANK INSTALL DATE: **1/1/1977**

STATUS CHANGE DATE: **1/1/1998**

TANK STATUS: **RECONDITIONED**

TANKS CONTRACTOR: **NOT REPORTED**

[Back to Report Summary](#)

What's In My Neighborhood Database (WIMN)

MAP ID# 6

Distance from Property: 0.04 mi. (211 ft.) SW

Elevation: 912 ft. (Lower than TP)

FACILITY INFORMATION

UNIQUE ID: 29775

SITE ID: 29775

SITE NAME: ISD 15 TRANSPORTATION SERVICES

ADDRESS: 22968 AMBASSADOR BLVD NW

SAINT FRANCIS, MN 55070 ANOKA

SITE URL: <https://cf.pca.state.mn.us/wimn/siteInfo.cfm?siteid=29775>

FACILITY DETAILS

MPCA ACTIVITY OF INTEREST AT THE SITE: **MULTIPLE ACTIVITIES**

COMMA-DELIMITED LIST OF MPCA ACTIVITIES OF INTEREST AT THE SITE: **HAZARDOUS WASTE, VERY SMALL QUANTITY GENERATOR; PETROLEUM REMEDIATION, LEAK SITE; UNDERGROUND TANKS**

MPCA ID ASSOCIATED WITH AN ACTIVITY AT THE SITE: **MULTIPLE IDS**

COMMA-DELIMITED LIST OF MPCA IDS ASSOCIATED WITH ACTIVITIES AT THE SITE: **LS0002241; MND982070831; TS0004588**

COMMA-DELIMITED LIST OF CODES FOR PROGRAMS ASSOCIATED WITH ACTIVITIES AT THE SITE: **HW; SR; TL**

NAME OF THE MPCA PROGRAM ASSOCIATED WITH ACTIVITIES AT THE SITE: **MULTIPLE PROGRAMS**

COMMA-DELIMITED LIST OF NAMES OF MPCA PROGRAMS ASSOCIATED WITH ACTIVITIES AT THE SITE: **HAZARDOUS WASTE; INVESTIGATION AND CLEANUP; TANKS**

PRIMARY INDUSTRIAL CLASSIFICATION ASSOCIATED WITH THE SITE: **SCHOOL AND EMPLOYEE BUS TRANSPORTATION**

INDICATES THE PRESENCE OF INSTITUTIONAL CONTROLS AT THE SITE: **NO**

[Back to Report Summary](#)

Water Discharge Permits (WDP)

[MAP ID# 7](#)

Distance from Property: 0.044 mi. (232 ft.) SE
Elevation: 911 ft. (Lower than TP)

FACILITY INFORMATION

UNIQUE ID: 87813WDP

SITE ID: 87813

SITE NAME: ST FRANCIS CITY STREET & PARKS BLDG

ADDRESS: PO BOX 730

SAINT FRANCIS, MN 55070-0730 ANOKA

SITE URL: <https://cf.pca.state.mn.us/wimn/siteInfo.cfm?siteid=87813>

FACILITY DETAILS

ID: A00014690

TYPE: INDUSTRIAL STORMWATER

WATERSHED: RUM RIVER

ACTIVE?: NO

INDUSTRY CLASSIFICATION: TERMINAL AND JOINT TERMINAL MAINTENANCE FACILITIES FOR MOTOR FREIGHT

TRANSPORTATION

INSTITUTIONAL CONTROLS: NO

[Back to Report Summary](#)

What's In My Neighborhood Database (WIMN)

[MAP ID# 7](#)

Distance from Property: 0.044 mi. (232 ft.) SE
Elevation: 911 ft. (Lower than TP)

FACILITY INFORMATION

UNIQUE ID: 87813

SITE ID: 87813

SITE NAME: ST FRANCIS CITY STREET & PARKS BLDG

ADDRESS: PO BOX 730

SAINT FRANCIS, MN 55070-0730 ANOKA

SITE URL: <https://cf.pca.state.mn.us/wimn/siteInfo.cfm?siteid=87813>

FACILITY DETAILS

MPCA ACTIVITY OF INTEREST AT THE SITE: **INDUSTRIAL STORMWATER**

COMMA-DELIMITED LIST OF MPCA ACTIVITIES OF INTEREST AT THE SITE: **INDUSTRIAL STORMWATER**

MPCA ID ASSOCIATED WITH AN ACTIVITY AT THE SITE: **A00014690**

COMMA-DELIMITED LIST OF MPCA IDS ASSOCIATED WITH ACTIVITIES AT THE SITE: **A00014690**

COMMA-DELIMITED LIST OF CODES FOR PROGRAMS ASSOCIATED WITH ACTIVITIES AT THE SITE: **ST**

NAME OF THE MPCA PROGRAM ASSOCIATED WITH ACTIVITIES AT THE SITE: **STORMWATER**

COMMA-DELIMITED LIST OF NAMES OF MPCA PROGRAMS ASSOCIATED WITH ACTIVITIES AT THE SITE: **STORMWATER**

PRIMARY INDUSTRIAL CLASSIFICATION ASSOCIATED WITH THE SITE: **TERMINAL AND JOINT TERMINAL MAINTENANCE**

FACILITIES FOR MOTOR FREIGHT TRANSPORTATION

INDICATES THE PRESENCE OF INSTITUTIONAL CONTROLS AT THE SITE: **NO**

[Back to Report Summary](#)

Registered Storage Tanks (UAST)

MAP ID# 8

Distance from Property: 0.061 mi. (322 ft.) ESE
Elevation: 914 ft. (Lower than TP)

FACILITY INFORMATION

Note: Data is current as of July 26th, 2019

GEOSEARCH ID: **111615UAST**

AGENCY INTEREST(AI) ID: **111615**

AGENCY INTEREST(AI) NAME: **SAINT FRANCIS TRUE VALUE HARDWARE STORE**

ADDRESS: **3645 BRIDGE ST**

SAINT FRANCIS, MN 55070

OWNER: **SAINT FRANCIS TRUE VALUE HARDWARE STORE**

OWNER ADDRESS: **NOT REPORTED**

NOT REPORTED, NOT REPORTED NOT REPORTED

FACILITY DETAILS

ITEM ID(ID for an individual tank. One individual tank can have zero to many compartments.): **111615-EQUI0000000001**

ITEM COMPARTMENT(Represents a specific compartment of a specific tank.): **111615-EQUI0000000001-1**

TANK SITE ID: **TS0019120**

COMPARTMENT NUMBER WITHIN THE TANK: **1**

CAPACITY OF THIS COMPARTMENT IN GALLONS: **500**

SUBSTANCE IN THE TANK: **GASOLINE**

TANK WALL TYPE: **SINGLE**

TANK MATERIAL: **BARE/PAINT/ASPH COAT STEEL**

TANK INSTALL DATE: **12/31/1899**

STATUS CHANGE DATE: **8/20/1997**

TANK STATUS: **CLOSED IN-PLACE**

TANKS CONTRACTOR: **NOT REPORTED**

[Back to Report Summary](#)

What's In My Neighborhood Database (WIMN)

MAP ID# 8

Distance from Property: 0.061 mi. (322 ft.) ESE
Elevation: 914 ft. (Lower than TP)

FACILITY INFORMATION

UNIQUE ID: 111615

SITE ID: 111615

SITE NAME: SAINT FRANCIS TRUE VALUE HARDWARE STORE

ADDRESS: 3645 BRIDGE ST

SAINT FRANCIS, MN 55070 ANOKA

SITE URL: <https://cf.pca.state.mn.us/wimn/siteInfo.cfm?siteid=111615>

FACILITY DETAILS

MPCA ACTIVITY OF INTEREST AT THE SITE: **UNDERGROUND TANKS**

COMMA-DELIMITED LIST OF MPCA ACTIVITIES OF INTEREST AT THE SITE: **UNDERGROUND TANKS**

MPCA ID ASSOCIATED WITH AN ACTIVITY AT THE SITE: **TS0019120**

COMMA-DELIMITED LIST OF MPCA IDS ASSOCIATED WITH ACTIVITIES AT THE SITE: **TS0019120**

COMMA-DELIMITED LIST OF CODES FOR PROGRAMS ASSOCIATED WITH ACTIVITIES AT THE SITE: **TL**

NAME OF THE MPCA PROGRAM ASSOCIATED WITH ACTIVITIES AT THE SITE: **TANKS**

COMMA-DELIMITED LIST OF NAMES OF MPCA PROGRAMS ASSOCIATED WITH ACTIVITIES AT THE SITE: **TANKS**

PRIMARY INDUSTRIAL CLASSIFICATION ASSOCIATED WITH THE SITE: **NOT REPORTED**

INDICATES THE PRESENCE OF INSTITUTIONAL CONTROLS AT THE SITE: **NO**

[Back to Report Summary](#)

What's In My Neighborhood Database (WIMN)

MAP ID# 9

Distance from Property: 0.144 mi. (760 ft.) ESE
Elevation: 883 ft. (Lower than TP)

FACILITY INFORMATION

UNIQUE ID: 21252

SITE ID: 21252

SITE NAME: RUM RIVER ISANTI

ADDRESS: 500 1000 FT S BRGE OVER RIVER
SAINT FRANCIS, MN 55070 ANOKA

SITE URL: <https://cf.pca.state.mn.us/wimn/siteInfo.cfm?siteid=21252>

FACILITY DETAILS

MPCA ACTIVITY OF INTEREST AT THE SITE: **HAZARDOUS WASTE**

COMMA-DELIMITED LIST OF MPCA ACTIVITIES OF INTEREST AT THE SITE: **HAZARDOUS WASTE**

MPCA ID ASSOCIATED WITH AN ACTIVITY AT THE SITE: **MNENF370**

COMMA-DELIMITED LIST OF MPCA IDS ASSOCIATED WITH ACTIVITIES AT THE SITE: **MNENF370**

COMMA-DELIMITED LIST OF CODES FOR PROGRAMS ASSOCIATED WITH ACTIVITIES AT THE SITE: **HW**

NAME OF THE MPCA PROGRAM ASSOCIATED WITH ACTIVITIES AT THE SITE: **HAZARDOUS WASTE**

COMMA-DELIMITED LIST OF NAMES OF MPCA PROGRAMS ASSOCIATED WITH ACTIVITIES AT THE SITE: **HAZARDOUS WASTE**

PRIMARY INDUSTRIAL CLASSIFICATION ASSOCIATED WITH THE SITE: **NOT REPORTED**

INDICATES THE PRESENCE OF INSTITUTIONAL CONTROLS AT THE SITE: **NO**

[Back to Report Summary](#)

Registered Leaking Storage Tanks (LUAST)

MAP ID# 10

Distance from Property: 0.194 mi. (1,024 ft.) SSW
Elevation: 910 ft. (Lower than TP)

FACILITY INFORMATION

GEOSEARCH ID: 116857LUAST
AGENCY INTEREST(AI) ID: 116857
ITEM ID: 116857-AREA0000000001
AGENCY INTEREST(AI) NAME: TRINITY LUTHERAN CHURCH
ADDRESS: 3812 229TH AVE N
SAINT FRANCIS, MN 55070
COUNTY: ANOKA
LOCATION DESCRIPTION: NOT REPORTED
SITE URL: [LINK](#)

FACILITY DETAILS

TYPE OF REMEDIATION SITE: LEAK SITE
SITE ID: LS0013485
SITE NAME: TRINITY LUTHERAN CHURCH
ACREAGE FOR THIS PROJECT: NOT REPORTED
MPCA HYDROGEOLOGIST OR HYDROLOGIST ASSIGNED TO THE SITE: STEPHEN THOMPSON (NO LONGER AT MPCA)
MPCA PROJECT MANAGER ASSIGNED TO THE SITE: CHRIS MCLAIN (FORMER)
HAS THIS SITE EVER BEEN LISTED ON THE NATIONAL PRIORITIES LIST (THE FEDERAL SUPERFUND LIST)?: NOT REPORTED
HAS THIS SITE EVER BEEN LISTED ON THE PERMANENT LIST OF PRIORITIES (THE STATE SUPERFUND LIST)?:
NOT REPORTED
FOR BROWNFIELDS, IS THIS A PETROLEUM BROWNFIELD?: NOT REPORTED
FOR BROWNFIELDS, IS THIS A NON-PETROLEUM BROWNFIELD AKA VOLUNTARY INVESTIGATION AND CLEANUP (VIC) SITE?:
NOT REPORTED
WAS THIS LISTED ON EPA'S CERCLIS/SEMS LIST?: NOT REPORTED
WAS THIS AN UNPERMITTED DUMP?: NOT REPORTED
TO OUR KNOWLEDGE, ARE THERE INSTITUTIONAL CONTROLS AT THIS SITE?: NOT REPORTED
SCORE FOR THIS SITE, USING THE US EPA'S HAZARD RANKING SYSTEM (HRS): NOT REPORTED
YEAR FOR THE HRS SCORE: NOT REPORTED
UNIQUE ID FOR AN INVESTIGATION PROJECT THAT INVOLVED THIS SITE: SIW20000001
DESCRIPTION FOR THE KIND OF INVESTIGATION PROJECT: LEAK SITE INVESTIGATION
RELEASE DISCOVERED: 6/28/2000
RELEASE REPORTED: 6/28/2000
DATE THE APPLICATION / NOTIFICATION RECEIVED: NOT REPORTED
DATE THIS SITE WAS LISTED ON THE PERMANENT LIST OF PRIORITIES (THE STATE SUPERFUND LIST): NOT REPORTED
DATE THIS SITE WAS DELISTED FROM THE PERMANENT LIST OF PRIORITIES (THE STATE SUPERFUND LIST): NOT REPORTED
DATE THIS SITE WAS LISTED ON THE NATIONAL PRIORITIES LIST (THE FEDERAL SUPERFUND LIST): NOT REPORTED
DATE THIS SITE WAS DELETED FROM NATIONAL PRIORITIES LIST (THE FEDERAL SUPERFUND LIST): NOT REPORTED
SITE CLOSURE DATE: 4/6/2001
FUND FINANCE APPROVED: NOT REPORTED
FUND FINANCE CLOSED: NOT REPORTED
ASSESSMENT COMPLETED: NOT REPORTED
INVESTIGATION COMPLETED: NOT REPORTED
NO FURTHER ACTION DECISION: NOT REPORTED
REMEDY IMPLEMENTED: NOT REPORTED

Registered Leaking Storage Tanks (LUAST)

REMEDY SELECTED: **NOT REPORTED**

STATUS OF THE SITE: **CLOSED**

[Back to Report Summary](#)

Registered Leaking Storage Tanks Prior to April 2016 (LUAST2016)

MAP ID# 10

Distance from Property: 0.194 mi. (1,024 ft.) SSW
Elevation: 910 ft. (Lower than TP)

SITE INFORMATION

GEOSEARCH ID: 13485LUAST

LEAK ID: 13485

NAME: TRINITY LUTHERAN CHURCH

ADDRESS: 3812 229TH AVE N

ST. FRANCIS, MN 55070

RELEASE DISCOVERED: 06/28/2000 00:00:00

RELEASE REPORT: 06/28/2000 00:00:00

CONDITIONAL CLOSURE DATE: NOT REPORTED

COMPLETE SITE CLOSURE DATE: 04/06/2001 00:00:00

CONTAMINATED SOILS REMAINING: YES

OFFSITE CONTAMINATION: NO

PRODUCT RELEASED: FUEL OIL 1 & 2

GROUND WATER

DRINKING WATER CONTAMINATION: NOT REPORTED

FREE PRODUCT OBSERVED: NOT REPORTED

FREE PRODUCT THICKNESS: NOT REPORTED

GROUNDWATER CONTAMINATION: NO

CLEANUP ACTIONS

- NO CLEANUP ACTIONS REPORTED

INTEREST TYPE:

LAST UPDATE:

LEAK SITE

11/10/2014 08:17:05

DELETED LEAK SITE

12/04/2006 07:24:44

[Back to Report Summary](#)

Registered Storage Tanks (UAST)

MAP ID# 10

Distance from Property: 0.194 mi. (1,024 ft.) SSW
Elevation: 910 ft. (Lower than TP)

FACILITY INFORMATION

Note: Data is current as of July 26th, 2019

GEOSEARCH ID: **116857UAST**

AGENCY INTEREST(AI) ID: **116857**

AGENCY INTEREST(AI) NAME: **TRINITY LUTHERAN CHURCH**

ADDRESS: **3812 229TH AVE N**

SAINT FRANCIS, MN 55070

OWNER: **TRINITY LUTHERAN CHURCH**

OWNER ADDRESS: **3812 229TH AVE N**

SAINT FRANCIS, MN 55070

FACILITY DETAILS

ITEM ID(ID for an individual tank. One individual tank can have zero to many compartments.): **116857-EQUI0000000001**

ITEM COMPARTMENT(Represents a specific compartment of a specific tank.): **116857-EQUI0000000001**

TANK SITE ID: **TS121653**

COMPARTMENT NUMBER WITHIN THE TANK: **NOT REPORTED**

CAPACITY OF THIS COMPARTMENT IN GALLONS: **NOT REPORTED**

SUBSTANCE IN THE TANK: **NOT REPORTED**

TANK WALL TYPE: **NOT REPORTED**

TANK MATERIAL: **NOT REPORTED**

TANK INSTALL DATE: **NOT REPORTED**

STATUS CHANGE DATE: **NOT REPORTED**

TANK STATUS: **NOT REPORTED**

TANKS CONTRACTOR: **NOT REPORTED**

ITEM ID(ID for an individual tank. One individual tank can have zero to many compartments.): **116857-EQUI0000000002**

ITEM COMPARTMENT(Represents a specific compartment of a specific tank.): **116857-EQUI0000000002**

TANK SITE ID: **TS121653**

COMPARTMENT NUMBER WITHIN THE TANK: **NOT REPORTED**

CAPACITY OF THIS COMPARTMENT IN GALLONS: **NOT REPORTED**

SUBSTANCE IN THE TANK: **NOT REPORTED**

TANK WALL TYPE: **NOT REPORTED**

TANK MATERIAL: **NOT REPORTED**

TANK INSTALL DATE: **NOT REPORTED**

STATUS CHANGE DATE: **NOT REPORTED**

TANK STATUS: **NOT REPORTED**

TANKS CONTRACTOR: **NOT REPORTED**

ITEM ID(ID for an individual tank. One individual tank can have zero to many compartments.): **116857-EQUI0000000001**

ITEM COMPARTMENT(Represents a specific compartment of a specific tank.): **116857-EQUI0000000001-1**

TANK SITE ID: **TS0121653**

COMPARTMENT NUMBER WITHIN THE TANK: **1**

CAPACITY OF THIS COMPARTMENT IN GALLONS: **6000**

Registered Storage Tanks (UAST)

SUBSTANCE IN THE TANK: **FUEL OIL**

TANK WALL TYPE: **SINGLE**

TANK MATERIAL: **BARE/PAINT/ASPH COAT STEEL**

TANK INSTALL DATE: **NOT REPORTED**

STATUS CHANGE DATE: **6/28/2000**

TANK STATUS: **REMOVED**

TANKS CONTRACTOR: **NOT REPORTED**

ITEM ID(ID for an individual tank. One individual tank can have zero to many compartments.): **116857-EQUI0000000001**

ITEM COMPARTMENT(Represents a specific compartment of a specific tank.): **116857-EQUI0000000001-**

TANK SITE ID: **TS0121653**

COMPARTMENT NUMBER WITHIN THE TANK: **NOT REPORTED**

CAPACITY OF THIS COMPARTMENT IN GALLONS: **NOT REPORTED**

SUBSTANCE IN THE TANK: **NOT REPORTED**

TANK WALL TYPE: **NOT REPORTED**

TANK MATERIAL: **NOT REPORTED**

TANK INSTALL DATE: **NOT REPORTED**

STATUS CHANGE DATE: **NOT REPORTED**

TANK STATUS: **NOT REPORTED**

TANKS CONTRACTOR: **NOT REPORTED**

ITEM ID(ID for an individual tank. One individual tank can have zero to many compartments.): **116857-EQUI0000000002**

ITEM COMPARTMENT(Represents a specific compartment of a specific tank.): **116857-EQUI0000000002-1**

TANK SITE ID: **TS0121653**

COMPARTMENT NUMBER WITHIN THE TANK: **1**

CAPACITY OF THIS COMPARTMENT IN GALLONS: **8000**

SUBSTANCE IN THE TANK: **FUEL OIL**

TANK WALL TYPE: **SINGLE**

TANK MATERIAL: **BARE/PAINT/ASPH COAT STEEL**

TANK INSTALL DATE: **NOT REPORTED**

STATUS CHANGE DATE: **6/28/2000**

TANK STATUS: **REMOVED**

TANKS CONTRACTOR: **NOT REPORTED**

ITEM ID(ID for an individual tank. One individual tank can have zero to many compartments.): **116857-EQUI0000000002**

ITEM COMPARTMENT(Represents a specific compartment of a specific tank.): **116857-EQUI0000000002-**

TANK SITE ID: **TS0121653**

COMPARTMENT NUMBER WITHIN THE TANK: **NOT REPORTED**

CAPACITY OF THIS COMPARTMENT IN GALLONS: **NOT REPORTED**

SUBSTANCE IN THE TANK: **NOT REPORTED**

TANK WALL TYPE: **NOT REPORTED**

TANK MATERIAL: **NOT REPORTED**

TANK INSTALL DATE: **NOT REPORTED**

STATUS CHANGE DATE: **NOT REPORTED**

TANK STATUS: **NOT REPORTED**

TANKS CONTRACTOR: **NOT REPORTED**

Registered Storage Tanks (UAST)

[Back to Report Summary](#)

What's In My Neighborhood Database (WIMN)

MAP ID# 10

Distance from Property: 0.194 mi. (1,024 ft.) SSW

Elevation: 910 ft. (Lower than TP)

FACILITY INFORMATION

UNIQUE ID: 116857

SITE ID: 116857

SITE NAME: TRINITY LUTHERAN CHURCH

ADDRESS: 3812 229TH AVE N

SAINT FRANCIS, MN 55070 ANOKA

SITE URL: <https://cf.pca.state.mn.us/wimn/siteInfo.cfm?siteid=116857>

FACILITY DETAILS

MPCA ACTIVITY OF INTEREST AT THE SITE: **MULTIPLE ACTIVITIES**

COMMA-DELIMITED LIST OF MPCA ACTIVITIES OF INTEREST AT THE SITE: **HAZARDOUS WASTE; PETROLEUM**

REMEDIAATION, LEAK SITE; UNDERGROUND TANKS

MPCA ID ASSOCIATED WITH AN ACTIVITY AT THE SITE: **MULTIPLE IDS**

COMMA-DELIMITED LIST OF MPCA IDS ASSOCIATED WITH ACTIVITIES AT THE SITE: **LS0013485; MNS000222661; TS0121653**

COMMA-DELIMITED LIST OF CODES FOR PROGRAMS ASSOCIATED WITH ACTIVITIES AT THE SITE: **HW; SR; TL**

NAME OF THE MPCA PROGRAM ASSOCIATED WITH ACTIVITIES AT THE SITE: **MULTIPLE PROGRAMS**

COMMA-DELIMITED LIST OF NAMES OF MPCA PROGRAMS ASSOCIATED WITH ACTIVITIES AT THE SITE: **HAZARDOUS**

WASTE; INVESTIGATION AND CLEANUP; TANKS

PRIMARY INDUSTRIAL CLASSIFICATION ASSOCIATED WITH THE SITE: **RELIGIOUS ORGANIZATIONS**

INDICATES THE PRESENCE OF INSTITUTIONAL CONTROLS AT THE SITE: **NO**

[Back to Report Summary](#)

Registered Storage Tanks (UAST)

MAP ID# 11

Distance from Property: 0.196 mi. (1,035 ft.) E
Elevation: 909 ft. (Lower than TP)

FACILITY INFORMATION

Note: Data is current as of July 26th, 2019

GEOSEARCH ID: **105577UAST**

AGENCY INTEREST(AI) ID: **105577**

AGENCY INTEREST(AI) NAME: **RUM RIVER NORTH COUNTY PARK**

ADDRESS: **3543 BRIDGE ST**

SAINT FRANCIS, MN 55070

OWNER: **ANOKA COUNTY PARKS DEPT**

OWNER ADDRESS: **550 BUNKER LAKE BLVD**

ANDOVER, MN 55304

FACILITY DETAILS

ITEM ID(ID for an individual tank. One individual tank can have zero to many compartments.): **105577-EQUI0000000001**

ITEM COMPARTMENT(Represents a specific compartment of a specific tank.): **105577-EQUI0000000001-1**

TANK SITE ID: **TS0004609**

COMPARTMENT NUMBER WITHIN THE TANK: **1**

CAPACITY OF THIS COMPARTMENT IN GALLONS: **500**

SUBSTANCE IN THE TANK: **GASOLINE**

TANK WALL TYPE: **SINGLE**

TANK MATERIAL: **BARE/PAINT/ASPH COAT STEEL**

TANK INSTALL DATE: **12/31/1899**

STATUS CHANGE DATE: **10/21/1997**

TANK STATUS: **REMOVED**

TANKS CONTRACTOR: **NOT REPORTED**

[Back to Report Summary](#)

What's In My Neighborhood Database (WIMN)

MAP ID# 11

Distance from Property: 0.196 mi. (1,035 ft.) E
Elevation: 909 ft. (Lower than TP)

FACILITY INFORMATION

UNIQUE ID: 105577

SITE ID: 105577

SITE NAME: RUM RIVER NORTH COUNTY PARK

ADDRESS: 3543 BRIDGE ST

SAINT FRANCIS, MN 55070 ANOKA

SITE URL: <https://cf.pca.state.mn.us/wimn/siteInfo.cfm?siteid=105577>

FACILITY DETAILS

MPCA ACTIVITY OF INTEREST AT THE SITE: **UNDERGROUND TANKS**

COMMA-DELIMITED LIST OF MPCA ACTIVITIES OF INTEREST AT THE SITE: **UNDERGROUND TANKS**

MPCA ID ASSOCIATED WITH AN ACTIVITY AT THE SITE: **TS0004609**

COMMA-DELIMITED LIST OF MPCA IDS ASSOCIATED WITH ACTIVITIES AT THE SITE: **TS0004609**

COMMA-DELIMITED LIST OF CODES FOR PROGRAMS ASSOCIATED WITH ACTIVITIES AT THE SITE: **TL**

NAME OF THE MPCA PROGRAM ASSOCIATED WITH ACTIVITIES AT THE SITE: **TANKS**

COMMA-DELIMITED LIST OF NAMES OF MPCA PROGRAMS ASSOCIATED WITH ACTIVITIES AT THE SITE: **TANKS**

PRIMARY INDUSTRIAL CLASSIFICATION ASSOCIATED WITH THE SITE: **NOT REPORTED**

INDICATES THE PRESENCE OF INSTITUTIONAL CONTROLS AT THE SITE: **NO**

[Back to Report Summary](#)

Registered Leaking Storage Tanks (LUAST)

MAP ID# 12

Distance from Property: 0.226 mi. (1,193 ft.) ESE
Elevation: 909 ft. (Lower than TP)

FACILITY INFORMATION

GEOSEARCH ID: 48558LUAST
AGENCY INTEREST(AI) ID: 48558
ITEM ID: 48558-AREA0000000001
AGENCY INTEREST(AI) NAME: ST FRANCIS CITY OF
ADDRESS: 3518 BRIDGE ST NW
SAINT FRANCIS, MN 55070
COUNTY: ANOKA
LOCATION DESCRIPTION: NOT REPORTED
SITE URL: [LINK](#)

FACILITY DETAILS

TYPE OF REMEDIATION SITE: LEAK SITE
SITE ID: LS0003450
SITE NAME: SAINT FRANCIS SHOP
ACREAGE FOR THIS PROJECT: NOT REPORTED
MPCA HYDROGEOLOGIST OR HYDROLOGIST ASSIGNED TO THE SITE: VIRGINIA YINGLING (NO LONGER AT MPCA)
MPCA PROJECT MANAGER ASSIGNED TO THE SITE: RICHARD NEWQUIST (NO LONGER AT MPCA)
HAS THIS SITE EVER BEEN LISTED ON THE NATIONAL PRIORITIES LIST (THE FEDERAL SUPERFUND LIST)? : NOT REPORTED
HAS THIS SITE EVER BEEN LISTED ON THE PERMANENT LIST OF PRIORITIES (THE STATE SUPERFUND LIST)? :
NOT REPORTED
FOR BROWNFIELDS, IS THIS A PETROLEUM BROWNFIELD? : NOT REPORTED
FOR BROWNFIELDS, IS THIS A NON-PETROLEUM BROWNFIELD AKA VOLUNTARY INVESTIGATION AND CLEANUP (VIC) SITE? :
NOT REPORTED
WAS THIS LISTED ON EPA'S CERCLIS/SEMS LIST? : NOT REPORTED
WAS THIS AN UNPERMITTED DUMP? : NOT REPORTED
TO OUR KNOWLEDGE, ARE THERE INSTITUTIONAL CONTROLS AT THIS SITE? : NOT REPORTED
SCORE FOR THIS SITE, USING THE US EPA'S HAZARD RANKING SYSTEM (HRS): NOT REPORTED
YEAR FOR THE HRS SCORE: NOT REPORTED
UNIQUE ID FOR AN INVESTIGATION PROJECT THAT INVOLVED THIS SITE: SIW19900001
DESCRIPTION FOR THE KIND OF INVESTIGATION PROJECT: LEAK SITE INVESTIGATION
RELEASE DISCOVERED: NOT REPORTED
RELEASE REPORTED: 10/26/1990
DATE THE APPLICATION / NOTIFICATION RECEIVED: NOT REPORTED
DATE THIS SITE WAS LISTED ON THE PERMANENT LIST OF PRIORITIES (THE STATE SUPERFUND LIST): NOT REPORTED
DATE THIS SITE WAS DELISTED FROM THE PERMANENT LIST OF PRIORITIES (THE STATE SUPERFUND LIST): NOT REPORTED
DATE THIS SITE WAS LISTED ON THE NATIONAL PRIORITIES LIST (THE FEDERAL SUPERFUND LIST): NOT REPORTED
DATE THIS SITE WAS DELETED FROM NATIONAL PRIORITIES LIST (THE FEDERAL SUPERFUND LIST): NOT REPORTED
SITE CLOSURE DATE: 6/25/1993
FUND FINANCE APPROVED: NOT REPORTED
FUND FINANCE CLOSED: NOT REPORTED
ASSESSMENT COMPLETED: NOT REPORTED
INVESTIGATION COMPLETED: NOT REPORTED
NO FURTHER ACTION DECISION: NOT REPORTED
REMEDY IMPLEMENTED: NOT REPORTED

Registered Leaking Storage Tanks (LUAST)

REMEDY SELECTED: **NOT REPORTED**

STATUS OF THE SITE: **CLOSED**

[Back to Report Summary](#)

Registered Leaking Storage Tanks Prior to April 2016 (LUAST2016)

MAP ID# 12

Distance from Property: 0.225 mi. (1,188 ft.) ESE
Elevation: 909 ft. (Lower than TP)

SITE INFORMATION

GEOSEARCH ID: 3450LUAST

LEAK ID: 3450

NAME: SAINT FRANCIS SHOP

ADDRESS: 3518 BRIDGE ST NW
ST. FRANCIS, MN 55070

RELEASE DISCOVERED: NOT REPORTED

RELEASE REPORT: 10/26/1990 00:00:00

CONDITIONAL CLOSURE DATE: NOT REPORTED

COMPLETE SITE CLOSURE DATE: 06/25/1993 00:00:00

CONTAMINATED SOILS REMAINING: NO

OFFSITE CONTAMINATION: NO

PRODUCT RELEASED: GASOLINE LEADED

GROUND WATER

DRINKING WATER CONTAMINATION: NOT REPORTED

FREE PRODUCT OBSERVED: NO

FREE PRODUCT THICKNESS: NOT REPORTED

GROUNDWATER CONTAMINATION: YES

CLEANUP ACTIONS

CODE: LEAK ACTION DESCRIPTION:

19 CAD MONITORING

APPROVAL DATE: NOT REPORTED

BEGIN DATE: 04/17/1991 00:00:00

END DATE: 05/02/1992 00:00:00

PRODUCT RECOVERED IN GALLONS: NOT REPORTED

PRODUCT REMOVED IN GALLONS: NOT REPORTED

TREATED WATER IN GALLONS: NOT REPORTED

INTEREST TYPE:

LEAK SITE

DELETED LEAK SITE

LAST UPDATE:

11/10/2014 08:17:05

03/23/2006 13:20:52

[Back to Report Summary](#)

Registered Storage Tanks (UAST)

MAP ID# 12

Distance from Property: 0.226 mi. (1,193 ft.) ESE
Elevation: 909 ft. (Lower than TP)

FACILITY INFORMATION

Note: Data is current as of July 26th, 2019

GEOSEARCH ID: **48558UAST**

AGENCY INTEREST(AI) ID: **48558**

AGENCY INTEREST(AI) NAME: **ST FRANCIS CITY OF**

ADDRESS: **3518 BRIDGE ST NW**

SAINT FRANCIS, MN 55070

OWNER: **SAINT FRANCIS CITY OF**

OWNER ADDRESS: **23340 CREE ST NW**

SAINT FRANCIS, MN 55070

FACILITY DETAILS

ITEM ID(ID for an individual tank. One individual tank can have zero to many compartments.): **48558-EQUI0000000001**

ITEM COMPARTMENT(Represents a specific compartment of a specific tank.): **48558-EQUI0000000001-1**

TANK SITE ID: **TS0004518**

COMPARTMENT NUMBER WITHIN THE TANK: **1**

CAPACITY OF THIS COMPARTMENT IN GALLONS: **1000**

SUBSTANCE IN THE TANK: **DIESEL**

TANK WALL TYPE: **SINGLE**

TANK MATERIAL: **BARE/PAINT/ASPH COAT STEEL**

TANK INSTALL DATE: **12/31/1899**

STATUS CHANGE DATE: **8/29/1991**

TANK STATUS: **REMOVED**

TANKS CONTRACTOR: **NOT REPORTED**

ITEM ID(ID for an individual tank. One individual tank can have zero to many compartments.): **48558-EQUI0000000002**

ITEM COMPARTMENT(Represents a specific compartment of a specific tank.): **48558-EQUI0000000002-1**

TANK SITE ID: **TS0004518**

COMPARTMENT NUMBER WITHIN THE TANK: **1**

CAPACITY OF THIS COMPARTMENT IN GALLONS: **NOT REPORTED**

SUBSTANCE IN THE TANK: **NON-OXYGENATED GASOLINE**

TANK WALL TYPE: **SINGLE**

TANK MATERIAL: **BARE/PAINT/ASPH COAT STEEL**

TANK INSTALL DATE: **10/21/1997**

STATUS CHANGE DATE: **10/21/1997**

TANK STATUS: **REMOVED**

TANKS CONTRACTOR: **NOT REPORTED**

ITEM ID(ID for an individual tank. One individual tank can have zero to many compartments.): **48558-EQUI0000000003**

ITEM COMPARTMENT(Represents a specific compartment of a specific tank.): **48558-EQUI0000000003-1**

TANK SITE ID: **TS0004518**

COMPARTMENT NUMBER WITHIN THE TANK: **1**

CAPACITY OF THIS COMPARTMENT IN GALLONS: **1000**

Registered Storage Tanks (UAST)

SUBSTANCE IN THE TANK: **DIESEL**
TANK WALL TYPE: **SINGLE**
TANK MATERIAL: **BARE/PAINT/ASPH COAT STEEL**
TANK INSTALL DATE: **7/1/1966**
STATUS CHANGE DATE: **10/25/1990**
TANK STATUS: **REMOVED**
TANKS CONTRACTOR: **NOT REPORTED**

ITEM ID(ID for an individual tank. One individual tank can have zero to many compartments.): **48558-EQUI0000000004**
ITEM COMPARTMENT(Represents a specific compartment of a specific tank.): **48558-EQUI0000000004-1**
TANK SITE ID: **TS0004518**
COMPARTMENT NUMBER WITHIN THE TANK: **1**
CAPACITY OF THIS COMPARTMENT IN GALLONS: **500**
SUBSTANCE IN THE TANK: **GASOLINE**
TANK WALL TYPE: **SINGLE**
TANK MATERIAL: **BARE/PAINT/ASPH COAT STEEL**
TANK INSTALL DATE: **7/1/1966**
STATUS CHANGE DATE: **10/25/1990**
TANK STATUS: **REMOVED**
TANKS CONTRACTOR: **NOT REPORTED**

ITEM ID(ID for an individual tank. One individual tank can have zero to many compartments.): **48558-EQUI0000000005**
ITEM COMPARTMENT(Represents a specific compartment of a specific tank.): **48558-EQUI0000000005-1**
TANK SITE ID: **TS0004518**
COMPARTMENT NUMBER WITHIN THE TANK: **1**
CAPACITY OF THIS COMPARTMENT IN GALLONS: **1000**
SUBSTANCE IN THE TANK: **DIESEL**
TANK WALL TYPE: **SINGLE**
TANK MATERIAL: **BARE/PAINT/ASPH COAT STEEL**
TANK INSTALL DATE: **7/1/1966**
STATUS CHANGE DATE: **10/25/1990**
TANK STATUS: **REMOVED**
TANKS CONTRACTOR: **NOT REPORTED**

[Back to Report Summary](#)

What's In My Neighborhood Database (WIMN)

MAP ID# 12

Distance from Property: 0.226 mi. (1,193 ft.) ESE

Elevation: 909 ft. (Lower than TP)

FACILITY INFORMATION

UNIQUE ID: 48558

SITE ID: 48558

SITE NAME: ST FRANCIS CITY OF

ADDRESS: 3518 BRIDGE ST NW

SAINT FRANCIS, MN 55070 ANOKA

SITE URL: <https://cf.pca.state.mn.us/wimn/siteInfo.cfm?siteid=48558>

FACILITY DETAILS

MPCA ACTIVITY OF INTEREST AT THE SITE: **MULTIPLE ACTIVITIES**

COMMA-DELIMITED LIST OF MPCA ACTIVITIES OF INTEREST AT THE SITE: **HAZARDOUS WASTE, VERY SMALL QUANTITY GENERATOR; PETROLEUM REMEDIATION, LEAK SITE; UNDERGROUND TANKS; WASTEWATER**

MPCA ID ASSOCIATED WITH AN ACTIVITY AT THE SITE: **MULTIPLE IDS**

COMMA-DELIMITED LIST OF MPCA IDS ASSOCIATED WITH ACTIVITIES AT THE SITE: **LS0003450; MNS000111724; TS0004518**

COMMA-DELIMITED LIST OF CODES FOR PROGRAMS ASSOCIATED WITH ACTIVITIES AT THE SITE: **HW; SR; TL; WW**

NAME OF THE MPCA PROGRAM ASSOCIATED WITH ACTIVITIES AT THE SITE: **MULTIPLE PROGRAMS**

COMMA-DELIMITED LIST OF NAMES OF MPCA PROGRAMS ASSOCIATED WITH ACTIVITIES AT THE SITE: **HAZARDOUS WASTE; INVESTIGATION AND CLEANUP; TANKS; WATER QUALITY**

PRIMARY INDUSTRIAL CLASSIFICATION ASSOCIATED WITH THE SITE: **FACILITIES SUPPORT SERVICES; ALL OTHER SUPPORT SERVICES**

INDICATES THE PRESENCE OF INSTITUTIONAL CONTROLS AT THE SITE: **NO**

[Back to Report Summary](#)

Registered Storage Tanks (UAST)

MAP ID# 13

Distance from Property: 0.234 mi. (1,236 ft.) WSW
Elevation: 905 ft. (Lower than TP)

FACILITY INFORMATION

Note: Data is current as of July 26th, 2019

GEOSEARCH ID: **103133UAST**

AGENCY INTEREST(AI) ID: **103133**

AGENCY INTEREST(AI) NAME: **SAINT FRANCIS ELEMENTARY SCHOOL**

ADDRESS: **22919 SAINT FRANCIS BLVD**

SAINT FRANCIS, MN 55070

OWNER: **SAINT FRANCIS IND SCHOOL DISTRICT #15**

OWNER ADDRESS: **4115 AMBASSADOR BLVD**

SAINT FRANCIS, MN 55070

FACILITY DETAILS

ITEM ID(ID for an individual tank. One individual tank can have zero to many compartments.): **103133-EQUI0000000001**

ITEM COMPARTMENT(Represents a specific compartment of a specific tank.): **103133-EQUI0000000001-1**

TANK SITE ID: **TS0004579**

COMPARTMENT NUMBER WITHIN THE TANK: **1**

CAPACITY OF THIS COMPARTMENT IN GALLONS: **8000**

SUBSTANCE IN THE TANK: **FUEL OIL**

TANK WALL TYPE: **SINGLE**

TANK MATERIAL: **BARE/PAINT/ASPH COAT STEEL**

TANK INSTALL DATE: **1/1/1961**

STATUS CHANGE DATE: **6/25/2002**

TANK STATUS: **REMOVED**

TANKS CONTRACTOR: **NOT REPORTED**

ITEM ID(ID for an individual tank. One individual tank can have zero to many compartments.): **103133-EQUI0000000002**

ITEM COMPARTMENT(Represents a specific compartment of a specific tank.): **103133-EQUI0000000002-1**

TANK SITE ID: **TS0004579**

COMPARTMENT NUMBER WITHIN THE TANK: **1**

CAPACITY OF THIS COMPARTMENT IN GALLONS: **500**

SUBSTANCE IN THE TANK: **USED OIL**

TANK WALL TYPE: **SINGLE**

TANK MATERIAL: **CARBON STEEL**

TANK INSTALL DATE: **7/29/1998**

STATUS CHANGE DATE: **4/2/1999**

TANK STATUS: **ACTIVE**

TANKS CONTRACTOR: **NOT REPORTED**

ITEM ID(ID for an individual tank. One individual tank can have zero to many compartments.): **103133-EQUI0000000003**

ITEM COMPARTMENT(Represents a specific compartment of a specific tank.): **103133-EQUI0000000003-1**

TANK SITE ID: **TS0004579**

COMPARTMENT NUMBER WITHIN THE TANK: **1**

CAPACITY OF THIS COMPARTMENT IN GALLONS: **8000**

Registered Storage Tanks (UAST)

SUBSTANCE IN THE TANK: **FUEL OIL**

TANK WALL TYPE: **SINGLE**

TANK MATERIAL: **FIBERGLASS**

TANK INSTALL DATE: **8/25/2002**

STATUS CHANGE DATE: **8/25/2002**

TANK STATUS: **ACTIVE**

TANKS CONTRACTOR: **NOT REPORTED**

[Back to Report Summary](#)

What's In My Neighborhood Database (WIMN)

MAP ID# 13

Distance from Property: 0.234 mi. (1,236 ft.) WSW
Elevation: 905 ft. (Lower than TP)

FACILITY INFORMATION

UNIQUE ID: 103133

SITE ID: 103133

SITE NAME: SAINT FRANCIS ELEMENTARY SCHOOL

ADDRESS: 22919 SAINT FRANCIS BLVD

SAINT FRANCIS, MN 55070 ANOKA

SITE URL: <https://cf.pca.state.mn.us/wimn/siteInfo.cfm?siteid=103133>

FACILITY DETAILS

MPCA ACTIVITY OF INTEREST AT THE SITE: **MULTIPLE ACTIVITIES**

COMMA-DELIMITED LIST OF MPCA ACTIVITIES OF INTEREST AT THE SITE: **ABOVEGROUND TANKS; UNDERGROUND TANKS**

MPCA ID ASSOCIATED WITH AN ACTIVITY AT THE SITE: **TS0004579**

COMMA-DELIMITED LIST OF MPCA IDS ASSOCIATED WITH ACTIVITIES AT THE SITE: **TS0004579**

COMMA-DELIMITED LIST OF CODES FOR PROGRAMS ASSOCIATED WITH ACTIVITIES AT THE SITE: **TL**

NAME OF THE MPCA PROGRAM ASSOCIATED WITH ACTIVITIES AT THE SITE: **TANKS**

COMMA-DELIMITED LIST OF NAMES OF MPCA PROGRAMS ASSOCIATED WITH ACTIVITIES AT THE SITE: **TANKS**

PRIMARY INDUSTRIAL CLASSIFICATION ASSOCIATED WITH THE SITE: **NOT REPORTED**

INDICATES THE PRESENCE OF INSTITUTIONAL CONTROLS AT THE SITE: **NO**

[Back to Report Summary](#)

What's In My Neighborhood Database (WIMN)

MAP ID# 13

Distance from Property: 0.234 mi. (1,236 ft.) WSW

Elevation: 905 ft. (Lower than TP)

FACILITY INFORMATION

UNIQUE ID: 228998

SITE ID: 228998

SITE NAME: ST. FRANCIS ELEMENTARY

ADDRESS: 22919 SAINT FRANCIS BLVD NW

SAINT FRANCIS, MN 55070-8722 ANOKA

SITE URL: <https://cf.pca.state.mn.us/wimn/siteInfo.cfm?siteid=228998>

FACILITY DETAILS

MPCA ACTIVITY OF INTEREST AT THE SITE: **CONSTRUCTION STORMWATER**

COMMA-DELIMITED LIST OF MPCA ACTIVITIES OF INTEREST AT THE SITE: **CONSTRUCTION STORMWATER**

MPCA ID ASSOCIATED WITH AN ACTIVITY AT THE SITE: **C00053339**

COMMA-DELIMITED LIST OF MPCA IDS ASSOCIATED WITH ACTIVITIES AT THE SITE: **C00053339**

COMMA-DELIMITED LIST OF CODES FOR PROGRAMS ASSOCIATED WITH ACTIVITIES AT THE SITE: **ST**

NAME OF THE MPCA PROGRAM ASSOCIATED WITH ACTIVITIES AT THE SITE: **STORMWATER**

COMMA-DELIMITED LIST OF NAMES OF MPCA PROGRAMS ASSOCIATED WITH ACTIVITIES AT THE SITE: **STORMWATER**

PRIMARY INDUSTRIAL CLASSIFICATION ASSOCIATED WITH THE SITE: **NOT REPORTED**

INDICATES THE PRESENCE OF INSTITUTIONAL CONTROLS AT THE SITE: **NO**

[Back to Report Summary](#)

What's In My Neighborhood Database (WIMN)

MAP ID# 13

Distance from Property: 0.234 mi. (1,236 ft.) WSW
Elevation: 905 ft. (Lower than TP)

FACILITY INFORMATION

UNIQUE ID: 29774

SITE ID: 29774

SITE NAME: ISD 15

ADDRESS: 22919 SAINT FRANCIS BLVD NW
SAINT FRANCIS, MN 55070-8722 ANOKA

SITE URL: <https://cf.pca.state.mn.us/wimn/siteInfo.cfm?siteid=29774>

FACILITY DETAILS

MPCA ACTIVITY OF INTEREST AT THE SITE: **HAZARDOUS WASTE, SMALL QUANTITY GENERATOR**

COMMA-DELIMITED LIST OF MPCA ACTIVITIES OF INTEREST AT THE SITE: **HAZARDOUS WASTE, SMALL QUANTITY GENERATOR**

MPCA ID ASSOCIATED WITH AN ACTIVITY AT THE SITE: **MNR000017616**

COMMA-DELIMITED LIST OF MPCA IDS ASSOCIATED WITH ACTIVITIES AT THE SITE: **MNR000017616**

COMMA-DELIMITED LIST OF CODES FOR PROGRAMS ASSOCIATED WITH ACTIVITIES AT THE SITE: **HW**

NAME OF THE MPCA PROGRAM ASSOCIATED WITH ACTIVITIES AT THE SITE: **HAZARDOUS WASTE**

COMMA-DELIMITED LIST OF NAMES OF MPCA PROGRAMS ASSOCIATED WITH ACTIVITIES AT THE SITE: **HAZARDOUS WASTE**

PRIMARY INDUSTRIAL CLASSIFICATION ASSOCIATED WITH THE SITE: **EDUCATIONAL SERVICES**

INDICATES THE PRESENCE OF INSTITUTIONAL CONTROLS AT THE SITE: **NO**

[Back to Report Summary](#)

What's In My Neighborhood Database (WIMN)

MAP ID# 14

Distance from Property: 0.268 mi. (1,415 ft.) W
Elevation: 910 ft. (Lower than TP)

FACILITY INFORMATION

UNIQUE ID: 4746
SITE ID: 4746
SITE NAME: DEER CREEK
ADDRESS: COUNTY ROAD 47 & COUNTY ROAD 81
SAINT FRANCIS, MN 55070 ANOKA
SITE URL: <https://cf.pca.state.mn.us/wimn/siteInfo.cfm?siteid=4746>

FACILITY DETAILS

MPCA ACTIVITY OF INTEREST AT THE SITE: **CONSTRUCTION STORMWATER**
COMMA-DELIMITED LIST OF MPCA ACTIVITIES OF INTEREST AT THE SITE: **CONSTRUCTION STORMWATER**
MPCA ID ASSOCIATED WITH AN ACTIVITY AT THE SITE: **C00004855**
COMMA-DELIMITED LIST OF MPCA IDS ASSOCIATED WITH ACTIVITIES AT THE SITE: **C00004855**
COMMA-DELIMITED LIST OF CODES FOR PROGRAMS ASSOCIATED WITH ACTIVITIES AT THE SITE: **ST**
NAME OF THE MPCA PROGRAM ASSOCIATED WITH ACTIVITIES AT THE SITE: **STORMWATER**
COMMA-DELIMITED LIST OF NAMES OF MPCA PROGRAMS ASSOCIATED WITH ACTIVITIES AT THE SITE: **STORMWATER**
PRIMARY INDUSTRIAL CLASSIFICATION ASSOCIATED WITH THE SITE: **NOT REPORTED**
INDICATES THE PRESENCE OF INSTITUTIONAL CONTROLS AT THE SITE: **NO**

[Back to Report Summary](#)

What's In My Neighborhood Database (WIMN)

MAP ID# 15

Distance from Property: 0.281 mi. (1,484 ft.) ENE

Elevation: 915 ft. (Lower than TP)

FACILITY INFORMATION

UNIQUE ID: 87814

SITE ID: 87814

SITE NAME: ST. FRANCIS POLICE & FIRE DEPT

ADDRESS: PO BOX 730

SAINT FRANCIS, MN 55070-0730 ANOKA

SITE URL: <https://cf.pca.state.mn.us/wimn/siteInfo.cfm?siteid=87814>

FACILITY DETAILS

MPCA ACTIVITY OF INTEREST AT THE SITE: **INDUSTRIAL STORMWATER**

COMMA-DELIMITED LIST OF MPCA ACTIVITIES OF INTEREST AT THE SITE: **INDUSTRIAL STORMWATER**

MPCA ID ASSOCIATED WITH AN ACTIVITY AT THE SITE: **A00014691**

COMMA-DELIMITED LIST OF MPCA IDS ASSOCIATED WITH ACTIVITIES AT THE SITE: **A00014691**

COMMA-DELIMITED LIST OF CODES FOR PROGRAMS ASSOCIATED WITH ACTIVITIES AT THE SITE: **ST**

NAME OF THE MPCA PROGRAM ASSOCIATED WITH ACTIVITIES AT THE SITE: **STORMWATER**

COMMA-DELIMITED LIST OF NAMES OF MPCA PROGRAMS ASSOCIATED WITH ACTIVITIES AT THE SITE: **STORMWATER**

PRIMARY INDUSTRIAL CLASSIFICATION ASSOCIATED WITH THE SITE: **TERMINAL AND JOINT TERMINAL MAINTENANCE**

FACILITIES FOR MOTOR FREIGHT TRANSPORTATION

INDICATES THE PRESENCE OF INSTITUTIONAL CONTROLS AT THE SITE: **NO**

[Back to Report Summary](#)

Agricultural Spills Listing (AGSPILLS)

MAP ID# 16

Distance from Property: 0.301 mi. (1,589 ft.) NW
Elevation: 910 ft. (Lower than TP)

SITE INFORMATION

ID #: 6590

CASE FILE #: 96-0319

NAME: PRO LAWN SERVICES

LOCATION DESCRIPTION: NOT REPORTED

ADDRESS: 3925 233RD AVE NW

SAINT FRANCIS, MN 55070

CONTAMINATION: UNKNOWN

DATE CLOSED: 6/18/1996

CONTACT INFORMATION

NAME: MDA DATA PRACTICES RECORDS MNG

PHONE: (651) 201-6698

[Back to Report Summary](#)

What's In My Neighborhood Database (WIMN)

MAP ID# 17

Distance from Property: 0.304 mi. (1,605 ft.) WNW
Elevation: 907 ft. (Lower than TP)

FACILITY INFORMATION

UNIQUE ID: 147168

SITE ID: 147168

SITE NAME: AZTEC STREET NW IMPROVEMENTS

ADDRESS: ADDRESS UNKNOWN

SAINT FRANCIS, MN 55070 ANOKA

SITE URL: <https://cf.pca.state.mn.us/wimn/siteInfo.cfm?siteid=147168>

FACILITY DETAILS

MPCA ACTIVITY OF INTEREST AT THE SITE: **CONSTRUCTION STORMWATER**

COMMA-DELIMITED LIST OF MPCA ACTIVITIES OF INTEREST AT THE SITE: **CONSTRUCTION STORMWATER**

MPCA ID ASSOCIATED WITH AN ACTIVITY AT THE SITE: **C00038692**

COMMA-DELIMITED LIST OF MPCA IDS ASSOCIATED WITH ACTIVITIES AT THE SITE: **C00038692**

COMMA-DELIMITED LIST OF CODES FOR PROGRAMS ASSOCIATED WITH ACTIVITIES AT THE SITE: **ST**

NAME OF THE MPCA PROGRAM ASSOCIATED WITH ACTIVITIES AT THE SITE: **STORMWATER**

COMMA-DELIMITED LIST OF NAMES OF MPCA PROGRAMS ASSOCIATED WITH ACTIVITIES AT THE SITE: **STORMWATER**

PRIMARY INDUSTRIAL CLASSIFICATION ASSOCIATED WITH THE SITE: **NOT REPORTED**

INDICATES THE PRESENCE OF INSTITUTIONAL CONTROLS AT THE SITE: **NO**

[Back to Report Summary](#)

What's In My Neighborhood Database (WIMN)

MAP ID# 18

Distance from Property: 0.346 mi. (1,827 ft.) WNW
Elevation: 907 ft. (Lower than TP)

FACILITY INFORMATION

UNIQUE ID: 141233

SITE ID: 141233

SITE NAME: O'REILLY AUTO PARTS

ADDRESS: ADDRESS UNKNOWN
SAINT FRANCIS, MN 55070 ANOKA

SITE URL: <https://cf.pca.state.mn.us/wimn/siteInfo.cfm?siteid=141233>

FACILITY DETAILS

MPCA ACTIVITY OF INTEREST AT THE SITE: **CONSTRUCTION STORMWATER**

COMMA-DELIMITED LIST OF MPCA ACTIVITIES OF INTEREST AT THE SITE: **CONSTRUCTION STORMWATER**

MPCA ID ASSOCIATED WITH AN ACTIVITY AT THE SITE: **C00036935**

COMMA-DELIMITED LIST OF MPCA IDS ASSOCIATED WITH ACTIVITIES AT THE SITE: **C00036935**

COMMA-DELIMITED LIST OF CODES FOR PROGRAMS ASSOCIATED WITH ACTIVITIES AT THE SITE: **ST**

NAME OF THE MPCA PROGRAM ASSOCIATED WITH ACTIVITIES AT THE SITE: **STORMWATER**

COMMA-DELIMITED LIST OF NAMES OF MPCA PROGRAMS ASSOCIATED WITH ACTIVITIES AT THE SITE: **STORMWATER**

PRIMARY INDUSTRIAL CLASSIFICATION ASSOCIATED WITH THE SITE: **NOT REPORTED**

INDICATES THE PRESENCE OF INSTITUTIONAL CONTROLS AT THE SITE: **NO**

[Back to Report Summary](#)

What's In My Neighborhood Database (WIMN)

MAP ID# 19

Distance from Property: 0.355 mi. (1,874 ft.) WNW
Elevation: 910 ft. (Lower than TP)

FACILITY INFORMATION

UNIQUE ID: 61821

SITE ID: 61821

SITE NAME: ST. FRANCIS CITY CENTRE

ADDRESS: W OF HWY 47, N OF COUNTY ROAD 81
SAINT FRANCIS, MN 55070 ANOKA

SITE URL: <https://cf.pca.state.mn.us/wimn/siteInfo.cfm?siteid=61821>

FACILITY DETAILS

MPCA ACTIVITY OF INTEREST AT THE SITE: **CONSTRUCTION STORMWATER**

COMMA-DELIMITED LIST OF MPCA ACTIVITIES OF INTEREST AT THE SITE: **CONSTRUCTION STORMWATER**

MPCA ID ASSOCIATED WITH AN ACTIVITY AT THE SITE: **C00007639**

COMMA-DELIMITED LIST OF MPCA IDS ASSOCIATED WITH ACTIVITIES AT THE SITE: **C00007639**

COMMA-DELIMITED LIST OF CODES FOR PROGRAMS ASSOCIATED WITH ACTIVITIES AT THE SITE: **ST**

NAME OF THE MPCA PROGRAM ASSOCIATED WITH ACTIVITIES AT THE SITE: **STORMWATER**

COMMA-DELIMITED LIST OF NAMES OF MPCA PROGRAMS ASSOCIATED WITH ACTIVITIES AT THE SITE: **STORMWATER**

PRIMARY INDUSTRIAL CLASSIFICATION ASSOCIATED WITH THE SITE: **NOT REPORTED**

INDICATES THE PRESENCE OF INSTITUTIONAL CONTROLS AT THE SITE: **NO**

[Back to Report Summary](#)

What's In My Neighborhood Database (WIMN)

MAP ID# 20

Distance from Property: 0.36 mi. (1,901 ft.) W
Elevation: 910 ft. (Lower than TP)

FACILITY INFORMATION

UNIQUE ID: 109099

SITE ID: 109099

SITE NAME: GOODRICH PHARMACY ST FRANCIS

ADDRESS: 23122 ST FRANCIS BLVD

SAINT FRANCIS, MN 55070 ANOKA

SITE URL: <https://cf.pca.state.mn.us/wimn/siteInfo.cfm?siteid=109099>

FACILITY DETAILS

MPCA ACTIVITY OF INTEREST AT THE SITE: **HAZARDOUS WASTE, MINIMAL QUANTITY GENERATOR**

COMMA-DELIMITED LIST OF MPCA ACTIVITIES OF INTEREST AT THE SITE: **HAZARDOUS WASTE, MINIMAL QUANTITY GENERATOR**

MPCA ID ASSOCIATED WITH AN ACTIVITY AT THE SITE: **MNS000129965**

COMMA-DELIMITED LIST OF MPCA IDS ASSOCIATED WITH ACTIVITIES AT THE SITE: **MNS000129965**

COMMA-DELIMITED LIST OF CODES FOR PROGRAMS ASSOCIATED WITH ACTIVITIES AT THE SITE: **HW**

NAME OF THE MPCA PROGRAM ASSOCIATED WITH ACTIVITIES AT THE SITE: **HAZARDOUS WASTE**

COMMA-DELIMITED LIST OF NAMES OF MPCA PROGRAMS ASSOCIATED WITH ACTIVITIES AT THE SITE: **HAZARDOUS WASTE**

PRIMARY INDUSTRIAL CLASSIFICATION ASSOCIATED WITH THE SITE: **NOT REPORTED**

INDICATES THE PRESENCE OF INSTITUTIONAL CONTROLS AT THE SITE: **NO**

[Back to Report Summary](#)

What's In My Neighborhood Database (WIMN)

MAP ID# 20

Distance from Property: 0.36 mi. (1,901 ft.) W
Elevation: 910 ft. (Lower than TP)

FACILITY INFORMATION

UNIQUE ID: 142152

SITE ID: 142152

SITE NAME: KING COUNTY MARKET

ADDRESS: 23122 SAINT FRANCIS BLVD NW
SAINT FRANCIS, MN 55070 ANOKA

SITE URL: <https://cf.pca.state.mn.us/wimn/siteInfo.cfm?siteid=142152>

FACILITY DETAILS

MPCA ACTIVITY OF INTEREST AT THE SITE: **UNDERGROUND TANKS**

COMMA-DELIMITED LIST OF MPCA ACTIVITIES OF INTEREST AT THE SITE: **UNDERGROUND TANKS**

MPCA ID ASSOCIATED WITH AN ACTIVITY AT THE SITE: **TS0122208**

COMMA-DELIMITED LIST OF MPCA IDS ASSOCIATED WITH ACTIVITIES AT THE SITE: **TS0122208**

COMMA-DELIMITED LIST OF CODES FOR PROGRAMS ASSOCIATED WITH ACTIVITIES AT THE SITE: **TL**

NAME OF THE MPCA PROGRAM ASSOCIATED WITH ACTIVITIES AT THE SITE: **TANKS**

COMMA-DELIMITED LIST OF NAMES OF MPCA PROGRAMS ASSOCIATED WITH ACTIVITIES AT THE SITE: **TANKS**

PRIMARY INDUSTRIAL CLASSIFICATION ASSOCIATED WITH THE SITE: **NOT REPORTED**

INDICATES THE PRESENCE OF INSTITUTIONAL CONTROLS AT THE SITE: **NO**

[Back to Report Summary](#)

What's In My Neighborhood Database (WIMN)

MAP ID# 21

Distance from Property: 0.375 mi. (1,980 ft.) W
Elevation: 906 ft. (Lower than TP)

FACILITY INFORMATION

UNIQUE ID: 105141

SITE ID: 105141

SITE NAME: FIRST BAPTIST CHURCH

ADDRESS: 22940 SAINT FRANCIS BLVD
SAINT FRANCIS, MN 55070 ANOKA

SITE URL: <https://cf.pca.state.mn.us/wimn/siteInfo.cfm?siteid=105141>

FACILITY DETAILS

MPCA ACTIVITY OF INTEREST AT THE SITE: **UNDERGROUND TANKS**

COMMA-DELIMITED LIST OF MPCA ACTIVITIES OF INTEREST AT THE SITE: **UNDERGROUND TANKS**

MPCA ID ASSOCIATED WITH AN ACTIVITY AT THE SITE: **TS0011349**

COMMA-DELIMITED LIST OF MPCA IDS ASSOCIATED WITH ACTIVITIES AT THE SITE: **TS0011349**

COMMA-DELIMITED LIST OF CODES FOR PROGRAMS ASSOCIATED WITH ACTIVITIES AT THE SITE: **TL**

NAME OF THE MPCA PROGRAM ASSOCIATED WITH ACTIVITIES AT THE SITE: **TANKS**

COMMA-DELIMITED LIST OF NAMES OF MPCA PROGRAMS ASSOCIATED WITH ACTIVITIES AT THE SITE: **TANKS**

PRIMARY INDUSTRIAL CLASSIFICATION ASSOCIATED WITH THE SITE: **NOT REPORTED**

INDICATES THE PRESENCE OF INSTITUTIONAL CONTROLS AT THE SITE: **NO**

[Back to Report Summary](#)

Registered Leaking Storage Tanks (LUAST)

MAP ID# 22

Distance from Property: 0.409 mi. (2,160 ft.) WNW
Elevation: 914 ft. (Lower than TP)

FACILITY INFORMATION

GEOSEARCH ID: 142151LUAST
AGENCY INTEREST(AI) ID: 142151
ITEM ID: 142151-AREA0000000001
AGENCY INTEREST(AI) NAME: FORMER TEXACO/OASIS MARKET
ADDRESS: 4020 233RD AVE NW
SAINT FRANCIS, MN 55070
COUNTY: ANOKA
LOCATION DESCRIPTION: NOT REPORTED
SITE URL: [LINK](#)

FACILITY DETAILS

TYPE OF REMEDIATION SITE: LEAK SITE
SITE ID: LS0018925
SITE NAME: FORMER FOOD-N-FUEL
ACREAGE FOR THIS PROJECT: NOT REPORTED
MPCA HYDROGEOLOGIST OR HYDROLOGIST ASSIGNED TO THE SITE: JOHN KAEHLER (NO LONGER AT MPCA)
MPCA PROJECT MANAGER ASSIGNED TO THE SITE: KATHRYN SERIER (FORMER)
HAS THIS SITE EVER BEEN LISTED ON THE NATIONAL PRIORITIES LIST (THE FEDERAL SUPERFUND LIST)?: NOT REPORTED
HAS THIS SITE EVER BEEN LISTED ON THE PERMANENT LIST OF PRIORITIES (THE STATE SUPERFUND LIST)?:
NOT REPORTED
FOR BROWNFIELDS, IS THIS A PETROLEUM BROWNFIELD?: NOT REPORTED
FOR BROWNFIELDS, IS THIS A NON-PETROLEUM BROWNFIELD AKA VOLUNTARY INVESTIGATION AND CLEANUP (VIC) SITE?:
NOT REPORTED
WAS THIS LISTED ON EPA'S CERCLIS/SEMS LIST?: NOT REPORTED
WAS THIS AN UNPERMITTED DUMP?: NOT REPORTED
TO OUR KNOWLEDGE, ARE THERE INSTITUTIONAL CONTROLS AT THIS SITE?: NOT REPORTED
SCORE FOR THIS SITE, USING THE US EPA'S HAZARD RANKING SYSTEM (HRS): NOT REPORTED
YEAR FOR THE HRS SCORE: NOT REPORTED
UNIQUE ID FOR AN INVESTIGATION PROJECT THAT INVOLVED THIS SITE: SIW20120001
DESCRIPTION FOR THE KIND OF INVESTIGATION PROJECT: LEAK SITE INVESTIGATION
RELEASE DISCOVERED: 10/18/2012
RELEASE REPORTED: 10/24/2012
DATE THE APPLICATION / NOTIFICATION RECEIVED: NOT REPORTED
DATE THIS SITE WAS LISTED ON THE PERMANENT LIST OF PRIORITIES (THE STATE SUPERFUND LIST): NOT REPORTED
DATE THIS SITE WAS DELISTED FROM THE PERMANENT LIST OF PRIORITIES (THE STATE SUPERFUND LIST): NOT REPORTED
DATE THIS SITE WAS LISTED ON THE NATIONAL PRIORITIES LIST (THE FEDERAL SUPERFUND LIST): NOT REPORTED
DATE THIS SITE WAS DELETED FROM NATIONAL PRIORITIES LIST (THE FEDERAL SUPERFUND LIST): NOT REPORTED
SITE CLOSURE DATE: 2/3/2015
FUND FINANCE APPROVED: 1/8/2014
FUND FINANCE CLOSED: 6/30/2015
ASSESSMENT COMPLETED: NOT REPORTED
INVESTIGATION COMPLETED: NOT REPORTED
NO FURTHER ACTION DECISION: NOT REPORTED
REMEDY IMPLEMENTED: NOT REPORTED

Registered Leaking Storage Tanks (LUAST)

REMEDY SELECTED: **NOT REPORTED**

STATUS OF THE SITE: **CLOSED**

TYPE OF REMEDIATION SITE: **LEAK SITE**

SITE ID: **LS0003589**

SITE NAME: **FOOD-N-FUEL**

ACREAGE FOR THIS PROJECT: **NOT REPORTED**

MPCA HYDROGEOLOGIST OR HYDROLOGIST ASSIGNED TO THE SITE: **BASSOU OULGOUT (FORMER)**

MPCA PROJECT MANAGER ASSIGNED TO THE SITE: **DAVID FAWCETT (NO LONGER AT MPCA)**

HAS THIS SITE EVER BEEN LISTED ON THE NATIONAL PRIORITIES LIST (THE FEDERAL SUPERFUND LIST)?: **NOT REPORTED**

HAS THIS SITE EVER BEEN LISTED ON THE PERMANENT LIST OF PRIORITIES (THE STATE SUPERFUND LIST)?:

NOT REPORTED

FOR BROWNFIELDS, IS THIS A PETROLEUM BROWNFIELD?: **NOT REPORTED**

FOR BROWNFIELDS, IS THIS A NON-PETROLEUM BROWNFIELD AKA VOLUNTARY INVESTIGATION AND CLEANUP (VIC) SITE?:

NOT REPORTED

WAS THIS LISTED ON EPA'S CERCLIS/SEMS LIST?: **NOT REPORTED**

WAS THIS AN UNPERMITTED DUMP?: **NOT REPORTED**

TO OUR KNOWLEDGE, ARE THERE INSTITUTIONAL CONTROLS AT THIS SITE?: **NOT REPORTED**

SCORE FOR THIS SITE, USING THE US EPA'S HAZARD RANKING SYSTEM (HRS): **NOT REPORTED**

YEAR FOR THE HRS SCORE: **NOT REPORTED**

UNIQUE ID FOR AN INVESTIGATION PROJECT THAT INVOLVED THIS SITE: **SIW19900001**

DESCRIPTION FOR THE KIND OF INVESTIGATION PROJECT: **LEAK SITE INVESTIGATION**

RELEASE DISCOVERED: **11/26/1990**

RELEASE REPORTED: **11/27/1990**

DATE THE APPLICATION / NOTIFICATION RECEIVED: **NOT REPORTED**

DATE THIS SITE WAS LISTED ON THE PERMANENT LIST OF PRIORITIES (THE STATE SUPERFUND LIST): **NOT REPORTED**

DATE THIS SITE WAS DELISTED FROM THE PERMANENT LIST OF PRIORITIES (THE STATE SUPERFUND LIST): **NOT REPORTED**

DATE THIS SITE WAS LISTED ON THE NATIONAL PRIORITIES LIST (THE FEDERAL SUPERFUND LIST): **NOT REPORTED**

DATE THIS SITE WAS DELETED FROM NATIONAL PRIORITIES LIST (THE FEDERAL SUPERFUND LIST): **NOT REPORTED**

SITE CLOSURE DATE: **1/21/1992**

FUND FINANCE APPROVED: **NOT REPORTED**

FUND FINANCE CLOSED: **NOT REPORTED**

ASSESSMENT COMPLETED: **NOT REPORTED**

INVESTIGATION COMPLETED: **NOT REPORTED**

NO FURTHER ACTION DECISION: **NOT REPORTED**

REMEDY IMPLEMENTED: **NOT REPORTED**

REMEDY SELECTED: **NOT REPORTED**

STATUS OF THE SITE: **CLOSED**

[Back to Report Summary](#)

Registered Leaking Storage Tanks Prior to April 2016 (LUAST2016)

MAP ID# 22

Distance from Property: 0.409 mi. (2,160 ft.) WNW
Elevation: 914 ft. (Lower than TP)

SITE INFORMATION

GEOSEARCH ID: 18925LUAST

LEAK ID: 18925

NAME: FORMER FOOD-N-FUEL

ADDRESS: 4020 233RD AVE NW
ST. FRANCIS, MN 55070

RELEASE DISCOVERED: 10/18/2012 00:00:00

RELEASE REPORT: 10/24/2012 00:00:00

CONDITIONAL CLOSURE DATE: NOT REPORTED

COMPLETE SITE CLOSURE DATE: 02/03/2015 00:00:00

CONTAMINATED SOILS REMAINING: YES

OFFSITE CONTAMINATION: NO

PRODUCT RELEASED: DIESEL

GROUND WATER

DRINKING WATER CONTAMINATION: NOT REPORTED

FREE PRODUCT OBSERVED: NOT REPORTED

FREE PRODUCT THICKNESS: NOT REPORTED

GROUNDWATER CONTAMINATION: YES

CLEANUP ACTIONS

- NO CLEANUP ACTIONS REPORTED

INTEREST TYPE:

LAST UPDATE:

LEAK SITE

02/03/2015 11:27:48

[Back to Report Summary](#)

Registered Leaking Storage Tanks Prior to April 2016 (LUAST2016)

MAP ID# 22

Distance from Property: 0.409 mi. (2,160 ft.) WNW
Elevation: 914 ft. (Lower than TP)

SITE INFORMATION

GEOSEARCH ID: 3589LUAST

LEAK ID: 3589

NAME: FOOD-N-FUEL

ADDRESS: 4020 233RD AVE NW
ST. FRANCIS, MN 55070

RELEASE DISCOVERED: 11/26/1990 00:00:00

RELEASE REPORT: 11/27/1990 00:00:00

CONDITIONAL CLOSURE DATE: NOT REPORTED

COMPLETE SITE CLOSURE DATE: 01/21/1992 00:00:00

CONTAMINATED SOILS REMAINING: YES

OFFSITE CONTAMINATION: NO

PRODUCT RELEASED: GASOLINE LEADED

GROUND WATER

DRINKING WATER CONTAMINATION: NOT REPORTED

FREE PRODUCT OBSERVED: NO

FREE PRODUCT THICKNESS: NOT REPORTED

GROUNDWATER CONTAMINATION: NO

CLEANUP ACTIONS

- NO CLEANUP ACTIONS REPORTED

INTEREST TYPE:

LEAK SITE

DELETED LEAK SITE

LAST UPDATE:

11/10/2014 08:17:06

11/13/2006 14:49:32

[Back to Report Summary](#)

What's In My Neighborhood Database (WIMN)

MAP ID# 22

Distance from Property: 0.409 mi. (2,160 ft.) WNW
Elevation: 914 ft. (Lower than TP)

FACILITY INFORMATION

UNIQUE ID: 142151

SITE ID: 142151

SITE NAME: FORMER TEXACO/OASIS MARKET

ADDRESS: 4020 233RD AVE NW

SAINT FRANCIS, MN 55070 ANOKA

SITE URL: <https://cf.pca.state.mn.us/wimn/siteInfo.cfm?siteid=142151>

FACILITY DETAILS

MPCA ACTIVITY OF INTEREST AT THE SITE: **MULTIPLE ACTIVITIES**

COMMA-DELIMITED LIST OF MPCA ACTIVITIES OF INTEREST AT THE SITE: **PETROLEUM REMEDIATION, LEAK SITE;**

UNDERGROUND TANKS

MPCA ID ASSOCIATED WITH AN ACTIVITY AT THE SITE: **MULTIPLE IDS**

COMMA-DELIMITED LIST OF MPCA IDS ASSOCIATED WITH ACTIVITIES AT THE SITE: **LS0003589; LS0018925; TS0000129**

COMMA-DELIMITED LIST OF CODES FOR PROGRAMS ASSOCIATED WITH ACTIVITIES AT THE SITE: **SR; TL**

NAME OF THE MPCA PROGRAM ASSOCIATED WITH ACTIVITIES AT THE SITE: **MULTIPLE PROGRAMS**

COMMA-DELIMITED LIST OF NAMES OF MPCA PROGRAMS ASSOCIATED WITH ACTIVITIES AT THE SITE: **INVESTIGATION**

AND CLEANUP; TANKS

PRIMARY INDUSTRIAL CLASSIFICATION ASSOCIATED WITH THE SITE: **NOT REPORTED**

INDICATES THE PRESENCE OF INSTITUTIONAL CONTROLS AT THE SITE: **NO**

[Back to Report Summary](#)

What's In My Neighborhood Database (WIMN)

MAP ID# 22

Distance from Property: 0.409 mi. (2,160 ft.) WNW
Elevation: 914 ft. (Lower than TP)

FACILITY INFORMATION

UNIQUE ID: 228527

SITE ID: 228527

SITE NAME: KWIK TRIP 943

ADDRESS: 223RD AVE NW AND CREE ST NW
ST FRANCIS, MN 55070 ANOKA

SITE URL: <https://cf.pca.state.mn.us/wimn/siteInfo.cfm?siteid=228527>

FACILITY DETAILS

MPCA ACTIVITY OF INTEREST AT THE SITE: **MULTIPLE ACTIVITIES**

COMMA-DELIMITED LIST OF MPCA ACTIVITIES OF INTEREST AT THE SITE: **CONSTRUCTION STORMWATER; UNDERGROUND**

TANKS

MPCA ID ASSOCIATED WITH AN ACTIVITY AT THE SITE: **MULTIPLE IDS**

COMMA-DELIMITED LIST OF MPCA IDS ASSOCIATED WITH ACTIVITIES AT THE SITE: **C00053024; TS0130487**

COMMA-DELIMITED LIST OF CODES FOR PROGRAMS ASSOCIATED WITH ACTIVITIES AT THE SITE: **ST; TL**

NAME OF THE MPCA PROGRAM ASSOCIATED WITH ACTIVITIES AT THE SITE: **MULTIPLE PROGRAMS**

COMMA-DELIMITED LIST OF NAMES OF MPCA PROGRAMS ASSOCIATED WITH ACTIVITIES AT THE SITE: **STORMWATER;**

TANKS

PRIMARY INDUSTRIAL CLASSIFICATION ASSOCIATED WITH THE SITE: **NOT REPORTED**

INDICATES THE PRESENCE OF INSTITUTIONAL CONTROLS AT THE SITE: **NO**

[Back to Report Summary](#)

What's In My Neighborhood Database (WIMN)

MAP ID# 22

Distance from Property: 0.409 mi. (2,160 ft.) WNW
Elevation: 914 ft. (Lower than TP)

FACILITY INFORMATION

UNIQUE ID: 29724

SITE ID: 29724

SITE NAME: FOOD N FUEL C31

ADDRESS: 4020 233RD AVE NW

SAINT FRANCIS, MN 55070-9310 ANOKA

SITE URL: <https://cf.pca.state.mn.us/wimn/siteInfo.cfm?siteid=29724>

FACILITY DETAILS

MPCA ACTIVITY OF INTEREST AT THE SITE: **HAZARDOUS WASTE, VERY SMALL QUANTITY GENERATOR**

COMMA-DELIMITED LIST OF MPCA ACTIVITIES OF INTEREST AT THE SITE: **HAZARDOUS WASTE, VERY SMALL QUANTITY GENERATOR**

MPCA ID ASSOCIATED WITH AN ACTIVITY AT THE SITE: **MN0000275792**

COMMA-DELIMITED LIST OF MPCA IDS ASSOCIATED WITH ACTIVITIES AT THE SITE: **MN0000275792**

COMMA-DELIMITED LIST OF CODES FOR PROGRAMS ASSOCIATED WITH ACTIVITIES AT THE SITE: **HW**

NAME OF THE MPCA PROGRAM ASSOCIATED WITH ACTIVITIES AT THE SITE: **HAZARDOUS WASTE**

COMMA-DELIMITED LIST OF NAMES OF MPCA PROGRAMS ASSOCIATED WITH ACTIVITIES AT THE SITE: **HAZARDOUS WASTE**

PRIMARY INDUSTRIAL CLASSIFICATION ASSOCIATED WITH THE SITE: **NOT REPORTED**

INDICATES THE PRESENCE OF INSTITUTIONAL CONTROLS AT THE SITE: **NO**

[Back to Report Summary](#)

What's In My Neighborhood Database (WIMN)

MAP ID# 23

Distance from Property: 0.443 mi. (2,339 ft.) NW

Elevation: 916 ft. (Lower than TP)

FACILITY INFORMATION

UNIQUE ID: 143911

SITE ID: 143911

SITE NAME: O'REILLY AUTO PARTS - 1539

ADDRESS: 23405 ST FRANCIS BLVD
SAINT FRANCIS, MN 55070 ANOKA

SITE URL: <https://cf.pca.state.mn.us/wimn/siteInfo.cfm?siteid=143911>

FACILITY DETAILS

MPCA ACTIVITY OF INTEREST AT THE SITE: **HAZARDOUS WASTE, VERY SMALL QUANTITY GENERATOR**

COMMA-DELIMITED LIST OF MPCA ACTIVITIES OF INTEREST AT THE SITE: **HAZARDOUS WASTE, VERY SMALL QUANTITY GENERATOR**

MPCA ID ASSOCIATED WITH AN ACTIVITY AT THE SITE: **MNS000198515**

COMMA-DELIMITED LIST OF MPCA IDS ASSOCIATED WITH ACTIVITIES AT THE SITE: **MNS000198515**

COMMA-DELIMITED LIST OF CODES FOR PROGRAMS ASSOCIATED WITH ACTIVITIES AT THE SITE: **HW**

NAME OF THE MPCA PROGRAM ASSOCIATED WITH ACTIVITIES AT THE SITE: **HAZARDOUS WASTE**

COMMA-DELIMITED LIST OF NAMES OF MPCA PROGRAMS ASSOCIATED WITH ACTIVITIES AT THE SITE: **HAZARDOUS WASTE**

PRIMARY INDUSTRIAL CLASSIFICATION ASSOCIATED WITH THE SITE: **AUTOMOTIVE PARTS AND ACCESSORIES STORES**

INDICATES THE PRESENCE OF INSTITUTIONAL CONTROLS AT THE SITE: **NO**

[Back to Report Summary](#)

What's In My Neighborhood Database (WIMN)

MAP ID# 24

Distance from Property: 0.46 mi. (2,429 ft.) WNW
Elevation: 914 ft. (Lower than TP)

FACILITY INFORMATION

UNIQUE ID: 203299

SITE ID: 203299

SITE NAME: ST. FRANCIS, CITY OF

ADDRESS: 23340 CREE ST

SAINT FRANCIS, MN 55070 ANOKA

SITE URL: <https://cf.pca.state.mn.us/wimn/siteInfo.cfm?siteid=203299>

FACILITY DETAILS

MPCA ACTIVITY OF INTEREST AT THE SITE: **SSTS**

COMMA-DELIMITED LIST OF MPCA ACTIVITIES OF INTEREST AT THE SITE: **SSTS**

MPCA ID ASSOCIATED WITH AN ACTIVITY AT THE SITE: **L3694**

COMMA-DELIMITED LIST OF MPCA IDS ASSOCIATED WITH ACTIVITIES AT THE SITE: **L3694**

COMMA-DELIMITED LIST OF CODES FOR PROGRAMS ASSOCIATED WITH ACTIVITIES AT THE SITE: **SS**

NAME OF THE MPCA PROGRAM ASSOCIATED WITH ACTIVITIES AT THE SITE: **SSTS**

COMMA-DELIMITED LIST OF NAMES OF MPCA PROGRAMS ASSOCIATED WITH ACTIVITIES AT THE SITE: **SSTS**

PRIMARY INDUSTRIAL CLASSIFICATION ASSOCIATED WITH THE SITE: **NOT REPORTED**

INDICATES THE PRESENCE OF INSTITUTIONAL CONTROLS AT THE SITE: **NO**

[Back to Report Summary](#)

What's In My Neighborhood Database (WIMN)

MAP ID# 25

Distance from Property: 0.485 mi. (2,561 ft.) NW
Elevation: 910 ft. (Lower than TP)

FACILITY INFORMATION

UNIQUE ID: 224551

SITE ID: 224551

SITE NAME: WOODHAVEN MANUFACTURED HOME COMMUNITY

ADDRESS: 23358 ST FRANCIS BLVD NW

ST. FRANCIS, MN 55070 ANOKA

SITE URL: <https://cf.pca.state.mn.us/wimn/siteInfo.cfm?siteid=224551>

FACILITY DETAILS

MPCA ACTIVITY OF INTEREST AT THE SITE: **CONSTRUCTION STORMWATER**

COMMA-DELIMITED LIST OF MPCA ACTIVITIES OF INTEREST AT THE SITE: **CONSTRUCTION STORMWATER**

MPCA ID ASSOCIATED WITH AN ACTIVITY AT THE SITE: **C00049966**

COMMA-DELIMITED LIST OF MPCA IDS ASSOCIATED WITH ACTIVITIES AT THE SITE: **C00049966**

COMMA-DELIMITED LIST OF CODES FOR PROGRAMS ASSOCIATED WITH ACTIVITIES AT THE SITE: **ST**

NAME OF THE MPCA PROGRAM ASSOCIATED WITH ACTIVITIES AT THE SITE: **STORMWATER**

COMMA-DELIMITED LIST OF NAMES OF MPCA PROGRAMS ASSOCIATED WITH ACTIVITIES AT THE SITE: **STORMWATER**

PRIMARY INDUSTRIAL CLASSIFICATION ASSOCIATED WITH THE SITE: **NOT REPORTED**

INDICATES THE PRESENCE OF INSTITUTIONAL CONTROLS AT THE SITE: **NO**

[Back to Report Summary](#)

What's In My Neighborhood Database (WIMN)

MAP ID# 26

Distance from Property: 0.49 mi. (2,587 ft.) E

Elevation: 908 ft. (Lower than TP)

FACILITY INFORMATION

UNIQUE ID: 40821

SITE ID: 40821

SITE NAME: ISD 15 ST FRANCIS HIGH SCHOOL

ADDRESS: 3325 BRIDGE ST NW

SAINT FRANCIS, MN 55070 ANOKA

SITE URL: <https://cf.pca.state.mn.us/wimn/siteInfo.cfm?siteid=40821>

FACILITY DETAILS

MPCA ACTIVITY OF INTEREST AT THE SITE: **MULTIPLE ACTIVITIES**

COMMA-DELIMITED LIST OF MPCA ACTIVITIES OF INTEREST AT THE SITE: **CONSTRUCTION STORMWATER; HAZARDOUS WASTE, VERY SMALL QUANTITY GENERATOR; UNDERGROUND TANKS**

MPCA ID ASSOCIATED WITH AN ACTIVITY AT THE SITE: **MULTIPLE IDS**

COMMA-DELIMITED LIST OF MPCA IDS ASSOCIATED WITH ACTIVITIES AT THE SITE: **C00022960; MND034792358; TS0004577**

COMMA-DELIMITED LIST OF CODES FOR PROGRAMS ASSOCIATED WITH ACTIVITIES AT THE SITE: **HW; ST; TL**

NAME OF THE MPCA PROGRAM ASSOCIATED WITH ACTIVITIES AT THE SITE: **MULTIPLE PROGRAMS**

COMMA-DELIMITED LIST OF NAMES OF MPCA PROGRAMS ASSOCIATED WITH ACTIVITIES AT THE SITE: **HAZARDOUS WASTE; STORMWATER; TANKS**

PRIMARY INDUSTRIAL CLASSIFICATION ASSOCIATED WITH THE SITE: **ELEMENTARY AND SECONDARY SCHOOLS**

INDICATES THE PRESENCE OF INSTITUTIONAL CONTROLS AT THE SITE: **NO**

[Back to Report Summary](#)

What's In My Neighborhood Database (WIMN)

MAP ID# 26

Distance from Property: 0.49 mi. (2,587 ft.) E
Elevation: 908 ft. (Lower than TP)

FACILITY INFORMATION

UNIQUE ID: 47403

SITE ID: 47403

SITE NAME: STATE SPECIAL WASTE FACILITY

ADDRESS: 3325 BRIDGE ST NW

SAINT FRANCIS, MN 55070 ANOKA

SITE URL: <https://cf.pca.state.mn.us/wimn/siteInfo.cfm?siteid=47403>

FACILITY DETAILS

MPCA ACTIVITY OF INTEREST AT THE SITE: **HAZARDOUS WASTE**

COMMA-DELIMITED LIST OF MPCA ACTIVITIES OF INTEREST AT THE SITE: **HAZARDOUS WASTE**

MPCA ID ASSOCIATED WITH AN ACTIVITY AT THE SITE: **MND985761741**

COMMA-DELIMITED LIST OF MPCA IDS ASSOCIATED WITH ACTIVITIES AT THE SITE: **MND985761741**

COMMA-DELIMITED LIST OF CODES FOR PROGRAMS ASSOCIATED WITH ACTIVITIES AT THE SITE: **HW**

NAME OF THE MPCA PROGRAM ASSOCIATED WITH ACTIVITIES AT THE SITE: **HAZARDOUS WASTE**

COMMA-DELIMITED LIST OF NAMES OF MPCA PROGRAMS ASSOCIATED WITH ACTIVITIES AT THE SITE: **HAZARDOUS WASTE**

PRIMARY INDUSTRIAL CLASSIFICATION ASSOCIATED WITH THE SITE: **NOT REPORTED**

INDICATES THE PRESENCE OF INSTITUTIONAL CONTROLS AT THE SITE: **NO**

[Back to Report Summary](#)

MPCA Remediation Sites (REMSITES)

MAP ID# 27

Distance from Property: 0.573 mi. (3,025 ft.) SW
Elevation: 908 ft. (Lower than TP)

FACILITY INFORMATION

GEOSEARCH ID: 37815
AGENCY INTEREST(AI) ID: 37815
ITEM ID: 37815-AREA0000000001
AGENCY INTEREST(AI) NAME: RIVERSIDE AUTO - ST FRANCIS
ADDRESS: 4058 HIGHWAY 47
SAINT FRANCIS, MN 55070
COUNTY: ANOKA
LOCATION DESCRIPTION: NOT REPORTED
SITE URL: [LINK](#)

FACILITY DETAILS

TYPE OF REMEDIATION SITE: BROWNFIELD SITE
SITE ID: VP19890
SITE NAME: HIGHWAY 47 AUTO PARTS
ACREAGE FOR THIS PROJECT: 6.5
MPCA HYDROGEOLOGIST OR HYDROLOGIST ASSIGNED TO THE SITE: JONATHAN SMITH (NO LONGER AT MPCA)
MPCA PROJECT MANAGER ASSIGNED TO THE SITE: GERALD STAHNKE (NO LONGER AT MPCA)
HAS THIS SITE EVER BEEN LISTED ON THE NATIONAL PRIORITIES LIST (THE FEDERAL SUPERFUND LIST)?: NOT REPORTED
HAS THIS SITE EVER BEEN LISTED ON THE PERMANENT LIST OF PRIORITIES (THE STATE SUPERFUND LIST)?:
NOT REPORTED
FOR BROWNFIELDS, IS THIS A PETROLEUM BROWNFIELD?: NOT REPORTED
FOR BROWNFIELDS, IS THIS A NON-PETROLEUM BROWNFIELD AKA VOLUNTARY INVESTIGATION AND CLEANUP (VIC) SITE?:
YES
WAS THIS LISTED ON EPA'S CERCLIS/SEMS LIST?: NOT REPORTED
WAS THIS AN UNPERMITTED DUMP?: NOT REPORTED
TO OUR KNOWLEDGE, ARE THERE INSTITUTIONAL CONTROLS AT THIS SITE?: NOT REPORTED
SCORE FOR THIS SITE, USING THE US EPA'S HAZARD RANKING SYSTEM (HRS): NOT REPORTED
YEAR FOR THE HRS SCORE: NOT REPORTED
UNIQUE ID FOR AN INVESTIGATION PROJECT THAT INVOLVED THIS SITE: SIW20040001
DESCRIPTION FOR THE KIND OF INVESTIGATION PROJECT: BROWNFIELD SITE
RELEASE DISCOVERED: NOT REPORTED
RELEASE REPORTED: NOT REPORTED
DATE THE APPLICATION / NOTIFICATION RECEIVED: 11/2/2004
DATE THIS SITE WAS LISTED ON THE PERMANENT LIST OF PRIORITIES (THE STATE SUPERFUND LIST): NOT REPORTED
DATE THIS SITE WAS DELISTED FROM THE PERMANENT LIST OF PRIORITIES (THE STATE SUPERFUND LIST): NOT REPORTED
DATE THIS SITE WAS LISTED ON THE NATIONAL PRIORITIES LIST (THE FEDERAL SUPERFUND LIST): NOT REPORTED
DATE THIS SITE WAS DELETED FROM NATIONAL PRIORITIES LIST (THE FEDERAL SUPERFUND LIST): NOT REPORTED
SITE CLOSURE DATE: 5/12/2012
FUND FINANCE APPROVED: NOT REPORTED
FUND FINANCE CLOSED: NOT REPORTED
ASSESSMENT COMPLETED: NOT REPORTED
INVESTIGATION COMPLETED: NOT REPORTED
NO FURTHER ACTION DECISION: NOT REPORTED
REMEDY IMPLEMENTED: NOT REPORTED

MPCA Remediation Sites (REMSITES)

REMEDY SELECTED: **NOT REPORTED**

STATUS OF THE SITE: **CLOSED**

TYPE OF REMEDIATION SITE: **BROWNFIELD SITE**

SITE ID: **VP19890**

SITE NAME: **HIGHWAY 47 AUTO PARTS**

ACREAGE FOR THIS PROJECT: **6.5**

MPCA HYDROGEOLOGIST OR HYDROLOGIST ASSIGNED TO THE SITE: **JONATHAN SMITH (NO LONGER AT MPCA)**

MPCA PROJECT MANAGER ASSIGNED TO THE SITE: **GERALD STAHNKE (NO LONGER AT MPCA)**

HAS THIS SITE EVER BEEN LISTED ON THE NATIONAL PRIORITIES LIST (THE FEDERAL SUPERFUND LIST)?: **NOT REPORTED**

HAS THIS SITE EVER BEEN LISTED ON THE PERMANENT LIST OF PRIORITIES (THE STATE SUPERFUND LIST)?:

NOT REPORTED

FOR BROWNFIELDS, IS THIS A PETROLEUM BROWNFIELD?: **NOT REPORTED**

FOR BROWNFIELDS, IS THIS A NON-PETROLEUM BROWNFIELD AKA VOLUNTARY INVESTIGATION AND CLEANUP (VIC) SITE?:

YES

WAS THIS LISTED ON EPA'S CERCLIS/SEMS LIST?: **NOT REPORTED**

WAS THIS AN UNPERMITTED DUMP?: **NOT REPORTED**

TO OUR KNOWLEDGE, ARE THERE INSTITUTIONAL CONTROLS AT THIS SITE?: **NOT REPORTED**

SCORE FOR THIS SITE, USING THE US EPA'S HAZARD RANKING SYSTEM (HRS): **NOT REPORTED**

YEAR FOR THE HRS SCORE: **NOT REPORTED**

UNIQUE ID FOR AN INVESTIGATION PROJECT THAT INVOLVED THIS SITE: **SIW20040001**

DESCRIPTION FOR THE KIND OF INVESTIGATION PROJECT: **BROWNFIELD SITE**

RELEASE DISCOVERED: **NOT REPORTED**

RELEASE REPORTED: **NOT REPORTED**

DATE THE APPLICATION / NOTIFICATION RECEIVED: **11/2/2004**

DATE THIS SITE WAS LISTED ON THE PERMANENT LIST OF PRIORITIES (THE STATE SUPERFUND LIST): **NOT REPORTED**

DATE THIS SITE WAS DELISTED FROM THE PERMANENT LIST OF PRIORITIES (THE STATE SUPERFUND LIST): **NOT REPORTED**

DATE THIS SITE WAS LISTED ON THE NATIONAL PRIORITIES LIST (THE FEDERAL SUPERFUND LIST): **NOT REPORTED**

DATE THIS SITE WAS DELETED FROM NATIONAL PRIORITIES LIST (THE FEDERAL SUPERFUND LIST): **NOT REPORTED**

SITE CLOSURE DATE: **5/3/2011**

FUND FINANCE APPROVED: **NOT REPORTED**

FUND FINANCE CLOSED: **NOT REPORTED**

ASSESSMENT COMPLETED: **NOT REPORTED**

INVESTIGATION COMPLETED: **NOT REPORTED**

NO FURTHER ACTION DECISION: **NOT REPORTED**

REMEDY IMPLEMENTED: **NOT REPORTED**

REMEDY SELECTED: **NOT REPORTED**

STATUS OF THE SITE: **CLOSED**

TYPE OF REMEDIATION SITE: **BROWNFIELD SITE**

SITE ID: **PB3569**

SITE NAME: **HIGHWAY 47 AUTO PARTS**

ACREAGE FOR THIS PROJECT: **6.5**

MPCA HYDROGEOLOGIST OR HYDROLOGIST ASSIGNED TO THE SITE: **NOT REPORTED**

MPCA PROJECT MANAGER ASSIGNED TO THE SITE: **NOT REPORTED**

HAS THIS SITE EVER BEEN LISTED ON THE NATIONAL PRIORITIES LIST (THE FEDERAL SUPERFUND LIST)?: **NOT REPORTED**

HAS THIS SITE EVER BEEN LISTED ON THE PERMANENT LIST OF PRIORITIES (THE STATE SUPERFUND LIST)?:

MPCA Remediation Sites (REMSITES)

NOT REPORTED

FOR BROWNFIELDS, IS THIS A PETROLEUM BROWNFIELD?: **YES**

FOR BROWNFIELDS, IS THIS A NON-PETROLEUM BROWNFIELD AKA VOLUNTARY INVESTIGATION AND CLEANUP (VIC) SITE?:

NOT REPORTED

WAS THIS LISTED ON EPA'S CERCLIS/SEMS LIST?: **NOT REPORTED**

WAS THIS AN UNPERMITTED DUMP?: **NOT REPORTED**

TO OUR KNOWLEDGE, ARE THERE INSTITUTIONAL CONTROLS AT THIS SITE?: **NOT REPORTED**

SCORE FOR THIS SITE, USING THE US EPA'S HAZARD RANKING SYSTEM (HRS): **NOT REPORTED**

YEAR FOR THE HRS SCORE: **NOT REPORTED**

UNIQUE ID FOR AN INVESTIGATION PROJECT THAT INVOLVED THIS SITE: **SIW20050001**

DESCRIPTION FOR THE KIND OF INVESTIGATION PROJECT: **BROWNFIELD SITE**

RELEASE DISCOVERED: **NOT REPORTED**

RELEASE REPORTED: **NOT REPORTED**

DATE THE APPLICATION / NOTIFICATION RECEIVED: **NOT REPORTED**

DATE THIS SITE WAS LISTED ON THE PERMANENT LIST OF PRIORITIES (THE STATE SUPERFUND LIST): **NOT REPORTED**

DATE THIS SITE WAS DELISTED FROM THE PERMANENT LIST OF PRIORITIES (THE STATE SUPERFUND LIST): **NOT REPORTED**

DATE THIS SITE WAS LISTED ON THE NATIONAL PRIORITIES LIST (THE FEDERAL SUPERFUND LIST): **NOT REPORTED**

DATE THIS SITE WAS DELETED FROM NATIONAL PRIORITIES LIST (THE FEDERAL SUPERFUND LIST): **NOT REPORTED**

SITE CLOSURE DATE: **1/1/2007**

FUND FINANCE APPROVED: **NOT REPORTED**

FUND FINANCE CLOSED: **NOT REPORTED**

ASSESSMENT COMPLETED: **NOT REPORTED**

INVESTIGATION COMPLETED: **NOT REPORTED**

NO FURTHER ACTION DECISION: **NOT REPORTED**

REMEDY IMPLEMENTED: **NOT REPORTED**

REMEDY SELECTED: **NOT REPORTED**

STATUS OF THE SITE: **CLOSED**

TYPE OF REMEDIATION SITE: **BROWNFIELD SITE**

SITE ID: **VP19890**

SITE NAME: **HIGHWAY 47 AUTO PARTS**

ACREAGE FOR THIS PROJECT: **6.5**

MPCA HYDROGEOLOGIST OR HYDROLOGIST ASSIGNED TO THE SITE: **JONATHAN SMITH (NO LONGER AT MPCA)**

MPCA PROJECT MANAGER ASSIGNED TO THE SITE: **GERALD STAHNKE (NO LONGER AT MPCA)**

HAS THIS SITE EVER BEEN LISTED ON THE NATIONAL PRIORITIES LIST (THE FEDERAL SUPERFUND LIST)?: **NOT REPORTED**

HAS THIS SITE EVER BEEN LISTED ON THE PERMANENT LIST OF PRIORITIES (THE STATE SUPERFUND LIST)?:

NOT REPORTED

FOR BROWNFIELDS, IS THIS A PETROLEUM BROWNFIELD?: **NOT REPORTED**

FOR BROWNFIELDS, IS THIS A NON-PETROLEUM BROWNFIELD AKA VOLUNTARY INVESTIGATION AND CLEANUP (VIC) SITE?:

YES

WAS THIS LISTED ON EPA'S CERCLIS/SEMS LIST?: **NOT REPORTED**

WAS THIS AN UNPERMITTED DUMP?: **NOT REPORTED**

TO OUR KNOWLEDGE, ARE THERE INSTITUTIONAL CONTROLS AT THIS SITE?: **NOT REPORTED**

SCORE FOR THIS SITE, USING THE US EPA'S HAZARD RANKING SYSTEM (HRS): **NOT REPORTED**

YEAR FOR THE HRS SCORE: **NOT REPORTED**

UNIQUE ID FOR AN INVESTIGATION PROJECT THAT INVOLVED THIS SITE: **SIW20040001**

DESCRIPTION FOR THE KIND OF INVESTIGATION PROJECT: **BROWNFIELD SITE**

MPCA Remediation Sites (REMSITES)

RELEASE DISCOVERED: **NOT REPORTED**

RELEASE REPORTED: **NOT REPORTED**

DATE THE APPLICATION / NOTIFICATION RECEIVED: **11/2/2004**

DATE THIS SITE WAS LISTED ON THE PERMANENT LIST OF PRIORITIES (THE STATE SUPERFUND LIST): **NOT REPORTED**

DATE THIS SITE WAS DELISTED FROM THE PERMANENT LIST OF PRIORITIES (THE STATE SUPERFUND LIST): **NOT REPORTED**

DATE THIS SITE WAS LISTED ON THE NATIONAL PRIORITIES LIST (THE FEDERAL SUPERFUND LIST): **NOT REPORTED**

DATE THIS SITE WAS DELETED FROM NATIONAL PRIORITIES LIST (THE FEDERAL SUPERFUND LIST): **NOT REPORTED**

SITE CLOSURE DATE: **NOT REPORTED**

FUND FINANCE APPROVED: **NOT REPORTED**

FUND FINANCE CLOSED: **NOT REPORTED**

ASSESSMENT COMPLETED: **NOT REPORTED**

INVESTIGATION COMPLETED: **NOT REPORTED**

NO FURTHER ACTION DECISION: **NOT REPORTED**

REMEDY IMPLEMENTED: **NOT REPORTED**

REMEDY SELECTED: **NOT REPORTED**

STATUS OF THE SITE: **NOT REPORTED**

[Back to Report Summary](#)

MPCA Remediation Sites (REMSITES)

MAP ID# 28

Distance from Property: 0.608 mi. (3,210 ft.) WSW
Elevation: 903 ft. (Lower than TP)

FACILITY INFORMATION

GEOSEARCH ID: 196050
AGENCY INTEREST(AI) ID: 196050
ITEM ID: 196050-AREA0000000001
AGENCY INTEREST(AI) NAME: ST. FRANCIS AUTO PARTS #2
ADDRESS: 4201 SAINT FRANCIS BLVD NW
SAINT FRANCIS, MN 55070
COUNTY: ANOKA
LOCATION DESCRIPTION: NONE
SITE URL: [LINK](#)

FACILITY DETAILS

TYPE OF REMEDIATION SITE: BROWNFIELD SITE
SITE ID: VP7491
SITE NAME: ST. FRANCIS AUTO PARTS #2
ACREAGE FOR THIS PROJECT: 1.62
MPCA HYDROGEOLOGIST OR HYDROLOGIST ASSIGNED TO THE SITE: CATHERINE O'DELL (FORMER)
MPCA PROJECT MANAGER ASSIGNED TO THE SITE: GERALD STAHNKE (NO LONGER AT MPCA)
HAS THIS SITE EVER BEEN LISTED ON THE NATIONAL PRIORITIES LIST (THE FEDERAL SUPERFUND LIST)?: NOT REPORTED
HAS THIS SITE EVER BEEN LISTED ON THE PERMANENT LIST OF PRIORITIES (THE STATE SUPERFUND LIST)?:
NOT REPORTED
FOR BROWNFIELDS, IS THIS A PETROLEUM BROWNFIELD?: NOT REPORTED
FOR BROWNFIELDS, IS THIS A NON-PETROLEUM BROWNFIELD AKA VOLUNTARY INVESTIGATION AND CLEANUP (VIC) SITE?:
YES
WAS THIS LISTED ON EPA'S CERCLIS/SEMS LIST?: NOT REPORTED
WAS THIS AN UNPERMITTED DUMP?: NOT REPORTED
TO OUR KNOWLEDGE, ARE THERE INSTITUTIONAL CONTROLS AT THIS SITE?: NOT REPORTED
SCORE FOR THIS SITE, USING THE US EPA'S HAZARD RANKING SYSTEM (HRS): NOT REPORTED
YEAR FOR THE HRS SCORE: NOT REPORTED
UNIQUE ID FOR AN INVESTIGATION PROJECT THAT INVOLVED THIS SITE: SIW20040001
DESCRIPTION FOR THE KIND OF INVESTIGATION PROJECT: BROWNFIELD SITE
RELEASE DISCOVERED: NOT REPORTED
RELEASE REPORTED: NOT REPORTED
DATE THE APPLICATION / NOTIFICATION RECEIVED: 8/31/2004
DATE THIS SITE WAS LISTED ON THE PERMANENT LIST OF PRIORITIES (THE STATE SUPERFUND LIST): NOT REPORTED
DATE THIS SITE WAS DELISTED FROM THE PERMANENT LIST OF PRIORITIES (THE STATE SUPERFUND LIST): NOT REPORTED
DATE THIS SITE WAS LISTED ON THE NATIONAL PRIORITIES LIST (THE FEDERAL SUPERFUND LIST): NOT REPORTED
DATE THIS SITE WAS DELETED FROM NATIONAL PRIORITIES LIST (THE FEDERAL SUPERFUND LIST): NOT REPORTED
SITE CLOSURE DATE: 4/25/2016
FUND FINANCE APPROVED: NOT REPORTED
FUND FINANCE CLOSED: NOT REPORTED
ASSESSMENT COMPLETED: NOT REPORTED
INVESTIGATION COMPLETED: NOT REPORTED
NO FURTHER ACTION DECISION: NOT REPORTED
REMEDY IMPLEMENTED: NOT REPORTED

MPCA Remediation Sites (REMSITES)

REMEDY SELECTED: **NOT REPORTED**

STATUS OF THE SITE: **CLOSED**

TYPE OF REMEDIATION SITE: **BROWNFIELD SITE**

SITE ID: **VP7491**

SITE NAME: **ST. FRANCIS AUTO PARTS #2**

ACREAGE FOR THIS PROJECT: **1.62**

MPCA HYDROGEOLOGIST OR HYDROLOGIST ASSIGNED TO THE SITE: **CATHERINE O'DELL (FORMER)**

MPCA PROJECT MANAGER ASSIGNED TO THE SITE: **GERALD STAHNKE (NO LONGER AT MPCA)**

HAS THIS SITE EVER BEEN LISTED ON THE NATIONAL PRIORITIES LIST (THE FEDERAL SUPERFUND LIST)?: **NOT REPORTED**

HAS THIS SITE EVER BEEN LISTED ON THE PERMANENT LIST OF PRIORITIES (THE STATE SUPERFUND LIST)?:

NOT REPORTED

FOR BROWNFIELDS, IS THIS A PETROLEUM BROWNFIELD?: **NOT REPORTED**

FOR BROWNFIELDS, IS THIS A NON-PETROLEUM BROWNFIELD AKA VOLUNTARY INVESTIGATION AND CLEANUP (VIC) SITE?:

YES

WAS THIS LISTED ON EPA'S CERCLIS/SEMS LIST?: **NOT REPORTED**

WAS THIS AN UNPERMITTED DUMP?: **NOT REPORTED**

TO OUR KNOWLEDGE, ARE THERE INSTITUTIONAL CONTROLS AT THIS SITE?: **NOT REPORTED**

SCORE FOR THIS SITE, USING THE US EPA'S HAZARD RANKING SYSTEM (HRS): **NOT REPORTED**

YEAR FOR THE HRS SCORE: **NOT REPORTED**

UNIQUE ID FOR AN INVESTIGATION PROJECT THAT INVOLVED THIS SITE: **SIW20040001**

DESCRIPTION FOR THE KIND OF INVESTIGATION PROJECT: **BROWNFIELD SITE**

RELEASE DISCOVERED: **NOT REPORTED**

RELEASE REPORTED: **NOT REPORTED**

DATE THE APPLICATION / NOTIFICATION RECEIVED: **8/31/2004**

DATE THIS SITE WAS LISTED ON THE PERMANENT LIST OF PRIORITIES (THE STATE SUPERFUND LIST): **NOT REPORTED**

DATE THIS SITE WAS DELISTED FROM THE PERMANENT LIST OF PRIORITIES (THE STATE SUPERFUND LIST): **NOT REPORTED**

DATE THIS SITE WAS LISTED ON THE NATIONAL PRIORITIES LIST (THE FEDERAL SUPERFUND LIST): **NOT REPORTED**

DATE THIS SITE WAS DELETED FROM NATIONAL PRIORITIES LIST (THE FEDERAL SUPERFUND LIST): **NOT REPORTED**

SITE CLOSURE DATE: **NOT REPORTED**

FUND FINANCE APPROVED: **NOT REPORTED**

FUND FINANCE CLOSED: **NOT REPORTED**

ASSESSMENT COMPLETED: **NOT REPORTED**

INVESTIGATION COMPLETED: **NOT REPORTED**

NO FURTHER ACTION DECISION: **NOT REPORTED**

REMEDY IMPLEMENTED: **NOT REPORTED**

REMEDY SELECTED: **NOT REPORTED**

STATUS OF THE SITE: **CLOSED**

[Back to Report Summary](#)

MPCA Remediation Sites (REMSITES)

MAP ID# 29

Distance from Property: 0.65 mi. (3,432 ft.) SW

Elevation: 914 ft. (Lower than TP)

FACILITY INFORMATION

GEOSEARCH ID: 189664

AGENCY INTEREST(AI) ID: 189664

ITEM ID: 189664-AREA0000000001

AGENCY INTEREST(AI) NAME: SAINT FRANCIS DUMP/SEWAGE PONDS

ADDRESS: SEE LOCATION DESCRIPTION

SAINT FRANCIS, MN 55070

COUNTY: ANOKA

LOCATION DESCRIPTION: S OF HIGHWAY #47, W OF RUM RIVER BLVD

SITE URL: [LINK](#)

FACILITY DETAILS

TYPE OF REMEDIATION SITE: SITE ASSESSMENT SITE

SITE ID: SA0007107

SITE NAME: SAINT FRANCIS DUMP/SEWAGE PONDS

ACREAGE FOR THIS PROJECT: NOT REPORTED

MPCA HYDROGEOLOGIST OR HYDROLOGIST ASSIGNED TO THE SITE: NOT REPORTED

MPCA PROJECT MANAGER ASSIGNED TO THE SITE: NOT REPORTED

HAS THIS SITE EVER BEEN LISTED ON THE NATIONAL PRIORITIES LIST (THE FEDERAL SUPERFUND LIST)?: NOT REPORTED

HAS THIS SITE EVER BEEN LISTED ON THE PERMANENT LIST OF PRIORITIES (THE STATE SUPERFUND LIST)?:

NOT REPORTED

FOR BROWNFIELDS, IS THIS A PETROLEUM BROWNFIELD?: NOT REPORTED

FOR BROWNFIELDS, IS THIS A NON-PETROLEUM BROWNFIELD AKA VOLUNTARY INVESTIGATION AND CLEANUP (VIC) SITE?:

NOT REPORTED

WAS THIS LISTED ON EPA'S CERCLIS/SEMS LIST?: NOT REPORTED

WAS THIS AN UNPERMITTED DUMP?: YES

TO OUR KNOWLEDGE, ARE THERE INSTITUTIONAL CONTROLS AT THIS SITE?: NOT REPORTED

SCORE FOR THIS SITE, USING THE US EPA'S HAZARD RANKING SYSTEM (HRS): NOT REPORTED

YEAR FOR THE HRS SCORE: NOT REPORTED

UNIQUE ID FOR AN INVESTIGATION PROJECT THAT INVOLVED THIS SITE: SIW19970001

DESCRIPTION FOR THE KIND OF INVESTIGATION PROJECT: SITE ASSESSMENT INVESTIGATION

RELEASE DISCOVERED: NOT REPORTED

RELEASE REPORTED: NOT REPORTED

DATE THE APPLICATION / NOTIFICATION RECEIVED: 1/1/1987

DATE THIS SITE WAS LISTED ON THE PERMANENT LIST OF PRIORITIES (THE STATE SUPERFUND LIST): NOT REPORTED

DATE THIS SITE WAS DELISTED FROM THE PERMANENT LIST OF PRIORITIES (THE STATE SUPERFUND LIST): NOT REPORTED

DATE THIS SITE WAS LISTED ON THE NATIONAL PRIORITIES LIST (THE FEDERAL SUPERFUND LIST): NOT REPORTED

DATE THIS SITE WAS DELETED FROM NATIONAL PRIORITIES LIST (THE FEDERAL SUPERFUND LIST): NOT REPORTED

SITE CLOSURE DATE: 1/1/1997

FUND FINANCE APPROVED: NOT REPORTED

FUND FINANCE CLOSED: NOT REPORTED

ASSESSMENT COMPLETED: NOT REPORTED

INVESTIGATION COMPLETED: NOT REPORTED

NO FURTHER ACTION DECISION: NOT REPORTED

REMEDY IMPLEMENTED: NOT REPORTED

MPCA Remediation Sites (REMSITES)

REMEDY SELECTED: **NOT REPORTED**

STATUS OF THE SITE: **CLOSED**

[Back to Report Summary](#)

State Assessment Sites (SAS)

MAP ID# 29

Distance from Property: 0.65 mi. (3,432 ft.) SW
Elevation: 914 ft. (Lower than TP)

FACILITY INFORMATION

UNIQUE ID: 189664SAS

SITE ID: 189664

SITE NAME: SAINT FRANCIS DUMP/SEWAGE PONDS

ADDRESS: SEE LOCATION DESCRIPTION

SAINT FRANCIS, MN 55070 ANOKA

SITE URL: <https://cf.pca.state.mn.us/wimn/siteInfo.cfm?siteid=189664>

FACILITY DETAILS

ID: SA0007107

TYPE: SITE ASSESSMENT

WATERSHED: RUM RIVER

ACTIVE?: NO

INDUSTRY CLASSIFICATION: NOT REPORTED

INSTITUTIONAL CONTROLS: NO

[Back to Report Summary](#)

MPCA Remediation Sites (REMSITES)

MAP ID# 30

Distance from Property: 0.694 mi. (3,664 ft.) WSW
Elevation: 908 ft. (Lower than TP)

FACILITY INFORMATION

GEOSEARCH ID: 195657
AGENCY INTEREST(AI) ID: 195657
ITEM ID: 195657-AREA0000000001
AGENCY INTEREST(AI) NAME: ST. FRANCIS AUTO PART
ADDRESS: 4140 SAINT FRANCIS BLVD NW
SAINT FRANCIS, MN 55070
COUNTY: ANOKA
LOCATION DESCRIPTION: NONE
SITE URL: [LINK](#)

FACILITY DETAILS

TYPE OF REMEDIATION SITE: BROWNFIELD SITE
SITE ID: VP7490
SITE NAME: ST. FRANCIS AUTO PARTS
ACREAGE FOR THIS PROJECT: 1.1
MPCA HYDROGEOLOGIST OR HYDROLOGIST ASSIGNED TO THE SITE: LARRY QUANDT (NO LONGER AT MPCA)
MPCA PROJECT MANAGER ASSIGNED TO THE SITE: JIM KELLY (NO LONGER AT MPCA)
HAS THIS SITE EVER BEEN LISTED ON THE NATIONAL PRIORITIES LIST (THE FEDERAL SUPERFUND LIST)?: NOT REPORTED
HAS THIS SITE EVER BEEN LISTED ON THE PERMANENT LIST OF PRIORITIES (THE STATE SUPERFUND LIST)?:
NOT REPORTED
FOR BROWNFIELDS, IS THIS A PETROLEUM BROWNFIELD?: NOT REPORTED
FOR BROWNFIELDS, IS THIS A NON-PETROLEUM BROWNFIELD AKA VOLUNTARY INVESTIGATION AND CLEANUP (VIC) SITE?:
YES
WAS THIS LISTED ON EPA'S CERCLIS/SEMS LIST?: NOT REPORTED
WAS THIS AN UNPERMITTED DUMP?: NOT REPORTED
TO OUR KNOWLEDGE, ARE THERE INSTITUTIONAL CONTROLS AT THIS SITE?: NOT REPORTED
SCORE FOR THIS SITE, USING THE US EPA'S HAZARD RANKING SYSTEM (HRS): NOT REPORTED
YEAR FOR THE HRS SCORE: NOT REPORTED
UNIQUE ID FOR AN INVESTIGATION PROJECT THAT INVOLVED THIS SITE: SIW19960001
DESCRIPTION FOR THE KIND OF INVESTIGATION PROJECT: BROWNFIELD SITE
RELEASE DISCOVERED: NOT REPORTED
RELEASE REPORTED: NOT REPORTED
DATE THE APPLICATION / NOTIFICATION RECEIVED: 10/3/1996
DATE THIS SITE WAS LISTED ON THE PERMANENT LIST OF PRIORITIES (THE STATE SUPERFUND LIST): NOT REPORTED
DATE THIS SITE WAS DELISTED FROM THE PERMANENT LIST OF PRIORITIES (THE STATE SUPERFUND LIST): NOT REPORTED
DATE THIS SITE WAS LISTED ON THE NATIONAL PRIORITIES LIST (THE FEDERAL SUPERFUND LIST): NOT REPORTED
DATE THIS SITE WAS DELETED FROM NATIONAL PRIORITIES LIST (THE FEDERAL SUPERFUND LIST): NOT REPORTED
SITE CLOSURE DATE: 8/17/1999
FUND FINANCE APPROVED: NOT REPORTED
FUND FINANCE CLOSED: NOT REPORTED
ASSESSMENT COMPLETED: NOT REPORTED
INVESTIGATION COMPLETED: NOT REPORTED
NO FURTHER ACTION DECISION: NOT REPORTED
REMEDY IMPLEMENTED: NOT REPORTED

MPCA Remediation Sites (REMSITES)

REMEDY SELECTED: **NOT REPORTED**

STATUS OF THE SITE: **CLOSED**

[Back to Report Summary](#)

Unlocated Sites Summary

This list contains sites that could not be mapped due to limited or incomplete address information.

Database Name	Site ID#	Site Name	Address	City/State/Zip/County
WDP	140608WDP	AMBASSADOR TRUNK UTILITY IMPRV 2010	ADDRESS UNKNOWN	SAINT FRANCIS 55070 Anoka
WIMN	140608	AMBASSADOR TRUNK UTILITY IMPRV 2010	ADDRESS UNKNOWN	SAINT FRANCIS 55070 Anoka
WIMN	156183	CITY CENTRE VILLAS	ADDRESS UNKNOWN	SAINT FRANCIS 55070 Anoka
WIMN	39174	DEER CREEK 3RD & 4TH ADDITIONS -CSW	SEE LOCATION DESCRIPTION	SAINT FRANCIS 55070 Anoka
WIMN	3396	DELLWOOD RIVER ESTATES	POPPY ST	SAINT FRANCIS 55070 Anoka
WIMN	105705	PARK IMPROVEMENTS	SEE LOCATION DESCRIPTION	SAINT FRANCIS 55070 Anoka
WIMN	126686	RUM RIVER BOULEVARD 2007 IMPROV - CSW	SEE LOCATION DESCRIPTION	SAINT FRANCIS 55070 Anoka
WIMN	93106	SP 0206-49 (TH47)	SEE LOCATION DESCRIPTION	SAINT FRANCIS 55070 Anoka

Environmental Records Definitions - FEDERAL

AIRSAFS Aerometric Information Retrieval System / Air Facility Subsystem

VERSION DATE: 10/20/14

The United States Environmental Protection Agency (EPA) modified the Aerometric Information Retrieval System (AIRS) to a database that exclusively tracks the compliance of stationary sources of air pollution with EPA regulations: the Air Facility Subsystem (AFS). Since this change in 2001, the management of the AIRS/AFS database was assigned to EPA's Office of Enforcement and Compliance Assurance.

BRS Biennial Reporting System

VERSION DATE: 12/31/15

The United States Environmental Protection Agency (EPA), in cooperation with the States, biennially collects information regarding the generation, management, and final disposition of hazardous wastes regulated under the Resource Conservation and Recovery Act of 1976 (RCRA), as amended. The Biennial Report captures detailed data on the generation of hazardous waste from large quantity generators and data on waste management practices from treatment, storage and disposal facilities. Currently, the EPA states that data collected between 1991 and 1997 was originally a part of the defunct Biennial Reporting System and is now incorporated into the RCRAInfo data system.

CDL Clandestine Drug Laboratory Locations

VERSION DATE: 05/06/19

The U.S. Department of Justice ("the Department") provides this information as a public service. It contains addresses of some locations where law enforcement agencies reported they found chemicals or other items that indicated the presence of either clandestine drug laboratories or dumpsites. In most cases, the source of the entries is not the Department, and the Department has not verified the entry and does not guarantee its accuracy. Members of the public must verify the accuracy of all entries by, for example, contacting local law enforcement and local health departments. The Department does not establish, implement, enforce, or certify compliance with clean-up or remediation standards for contaminated sites; the public should contact a state or local health department or environmental protection agency for that information.

DOCKETS EPA Docket Data

VERSION DATE: 12/22/05

The United States Environmental Protection Agency Docket data lists Civil Case Defendants, filing dates as far back as 1971, laws broken including section, violations that occurred, pollutants involved, penalties assessed and superfund awards by facility and location. Please refer to ICIS database as source of current data.

EC Federal Engineering Institutional Control Sites

VERSION DATE: 06/11/19

This database includes site locations where Engineering and/or Institutional Controls have been identified as part

Environmental Records Definitions - FEDERAL

of a selected remedy for the site as defined by United States Environmental Protection Agency official remedy decision documents. The data displays remedy component information for Superfund decision documents issued in fiscal years 1982-2017, and it includes final and deleted NPL sites as well as sites with a Superfund Alternative Approach (SAA) agreement in place. A site listing does not indicate that the institutional and engineering controls are currently in place nor will be in place once the remedy is complete; it only indicates that the decision to include either of them in the remedy is documented as of the completed date of the document. Institutional controls are actions, such as legal controls, that help minimize the potential for human exposure to contamination by ensuring appropriate land or resource use. Engineering controls include caps, barriers, or other device engineering to prevent access, exposure, or continued migration of contamination.

ECHOR05 Enforcement and Compliance History Information

VERSION DATE: 10/27/19

The U.S. Environmental Protection Agency's Enforcement and Compliance History Online (ECHO) database, provides compliance and enforcement information for facilities nationwide. This database includes facilities regulated as Clean Air Act stationary sources, Clean Water Act direct dischargers, Resource Conservation and Recovery Act hazardous waste handlers, Safe Drinking Water Act public water systems along with other data, such as Toxics Release Inventory releases.

ERNSMN Emergency Response Notification System

VERSION DATE: 10/06/19

This National Response Center database contains data on reported releases of oil, chemical, radiological, biological, and/or etiological discharges into the environment anywhere in the United States and its territories. The data comes from spill reports made to the U.S. Environmental Protection Agency, U.S. Coast Guard, the National Response Center and/or the U.S. Department of Transportation.

FRSMN Facility Registry System

VERSION DATE: 10/09/19

The United States Environmental Protection Agency's Office of Environmental Information (OEI) developed the Facility Registry System (FRS) as the centrally managed database that identifies facilities, sites or places subject to environmental regulations or of environmental interest. The Facility Registry System replaced the Facility Index System or FINDS database.

HMIRS05 Hazardous Materials Incident Reporting System

VERSION DATE: 04/14/19

The HMIRS database contains unintentional hazardous materials release information reported to the U.S. Department of Transportation located in EPA Region 5. Region 5 includes the following states: Illinois, Indiana, Michigan, Minnesota, Ohio, and Wisconsin.

Environmental Records Definitions - FEDERAL

ICIS Integrated Compliance Information System (formerly DOCKETS)

VERSION DATE: 09/21/19

ICIS is a case activity tracking and management system for civil, judicial, and administrative federal Environmental Protection Agency enforcement cases. ICIS contains information on federal administrative and federal judicial cases under the following environmental statutes: the Clean Air Act, the Clean Water Act, the Resource Conservation and Recovery Act, the Emergency Planning and Community Right-to-Know Act - Section 313, the Toxic Substances Control Act, the Federal Insecticide, Fungicide, and Rodenticide Act, the Comprehensive Environmental Response, Compensation, and Liability Act, the Safe Drinking Water Act, and the Marine Protection, Research, and Sanctuaries Act.

ICISNPDES Integrated Compliance Information System National Pollutant Discharge Elimination System

VERSION DATE: 07/09/17

Authorized by the Clean Water Act, the National Pollutant Discharge Elimination System (NPDES) permit program controls water pollution by regulating point sources that discharge pollutants into waters of the United States. This database is provided by the U.S. Environmental Protection Agency.

LUCIS Land Use Control Information System

VERSION DATE: 09/01/06

The LUCIS database is maintained by the U.S. Department of the Navy and contains information for former Base Realignment and Closure (BRAC) properties across the United States.

MLTS Material Licensing Tracking System

VERSION DATE: 06/29/17

MLTS is a list of approximately 8,100 sites which have or use radioactive materials subject to the United States Nuclear Regulatory Commission (NRC) licensing requirements. Disclaimer: Due to agency regulations and policies, this database contains applicant/licensee location information which may or may not be related to the physical location per MLTS site.

NPDES05 National Pollutant Discharge Elimination System

VERSION DATE: 04/01/07

Authorized by the Clean Water Act, the National Pollutant Discharge Elimination System (NPDES) permit program controls water pollution by regulating point sources that discharge pollutants into waters of the United States. The NPDES database was collected from the U.S. Environmental Protection Agency (EPA) from December 2002 through April 2007. Refer to the PCS and/or ICIS-NPDES database as source of current data. This database includes permitted facilities located in EPA Region 5. This region includes the following states: Illinois, Indiana, Michigan, Minnesota, Ohio, and Wisconsin.

Environmental Records Definitions - FEDERAL

PADS PCB Activity Database System

VERSION DATE: 09/14/18

PADS Identifies generators, transporters, commercial storers and/or brokers and disposers of Polychlorinated Biphenyls (PCB) who are required to notify the U.S. Environmental Protection Agency of such activities.

PCSR05 Permit Compliance System

VERSION DATE: 08/01/12

The Permit Compliance System is used in tracking enforcement status and permit compliance of facilities controlled by the National Pollutant Discharge Elimination System (NPDES) under the Clean Water Act and is maintained by the United States Environmental Protection Agency's Office of Compliance. PCS is designed to support the NPDES program at the state, regional, and national levels. This database includes permitted facilities located in EPA Region 5. This region includes the following states: Illinois, Indiana, Michigan, Minnesota, Ohio, and Wisconsin. PCS has been modernized, and no longer exists. National Pollutant Discharge Elimination System (ICIS-NPDES) data can now be found in Integrated Compliance Information System (ICIS).

RCRASC RCRA Sites with Controls

VERSION DATE: 09/12/19

The Resource Conservation and Recovery Act (RCRA) gives the U.S. Environmental Protection Agency (EPA) the authority to control hazardous waste from the "cradle-to-grave." This includes the generation, transportation, treatment, storage, and disposal of hazardous waste. RCRA also set forth a framework for the management of non-hazardous solid wastes. The 1986 amendments to RCRA enabled EPA to address environmental problems that could result from underground tanks storing petroleum and other hazardous substances. This listing refers to facilities with institutional controls in place.

SEMSLIENS SEMS Lien on Property

VERSION DATE: 08/13/18

The U.S. Environmental Protection Agency's (EPA) Office of Solid Waste and Emergency Response, Office of Superfund Remediation and Technology Innovation (OSRTI), has implemented The Superfund Enterprise Management System (SEMS), formerly known as CERCLIS (Comprehensive Environmental Response, Compensation and Liability Information System) to track and report on clean-up and enforcement activities taking place at Superfund sites. SEMS represents a joint development and ongoing collaboration between Superfund's Remedial, Removal, Federal Facilities, Enforcement and Emergency Response programs. This is a listing of SEMS sites with a lien on the property.

SFLIENS CERCLIS Liens

VERSION DATE: 06/08/12

Environmental Records Definitions - FEDERAL

A Federal CERCLA ("Superfund") lien can exist by operation of law at any site or property at which United States Environmental Protection Agency has spent Superfund monies. These monies are spent to investigate and address releases and threatened releases of contamination. CERCLIS provides information as to the identity of these sites and properties. This database contains those CERCLIS sites where the Lien on Property action is complete. Please refer to the SEMSLIENS database as source of current data.

SSTS Section Seven Tracking System

VERSION DATE: 02/01/17

The United States Environmental Protection Agency tracks information on pesticide establishments through the Section Seven Tracking System (SSTS). SSTS records the registration of new establishments and records pesticide production at each establishment. The Federal Insecticide, Fungicide and Rodenticide Act (FIFRA) requires that production of pesticides or devices be conducted in a registered pesticide-producing or device-producing establishment. ("Production" includes formulation, packaging, repackaging, and relabeling.)

TRI Toxics Release Inventory

VERSION DATE: 12/31/17

The Toxics Release Inventory, provided by the United States Environmental Protection Agency, includes data on toxic chemical releases and waste management activities from certain industries as well as federal and tribal facilities. This inventory contains information about the types and amounts of toxic chemicals that are released each year to the air, water, and land as well as information on the quantities of toxic chemicals sent to other facilities for further waste management.

TSCA Toxic Substance Control Act Inventory

VERSION DATE: 12/31/12

The Toxic Substances Control Act (TSCA) was enacted in 1976 to ensure that chemicals manufactured, imported, processed, or distributed in commerce, or used or disposed of in the United States do not pose any unreasonable risks to human health or the environment. TSCA section 8(b) provides the United States Environmental Protection Agency authority to "compile, keep current, and publish a list of each chemical substance that is manufactured or processed in the United States." This TSCA Chemical Substance Inventory contains non-confidential information on the production amount of toxic chemicals from each manufacturer and importer site.

RCRAGR05 Resource Conservation & Recovery Act - Generator

VERSION DATE: 08/19/19

The Resource Conservation and Recovery Act (RCRA) gives the U.S. Environmental Protection Agency (EPA) the authority to control hazardous waste from the "cradle-to-grave." This includes the generation, transportation, treatment, storage, and disposal of hazardous waste. RCRA also set forth a framework for the management of non-hazardous solid wastes. The 1986 amendments to RCRA enabled EPA to address environmental problems that could result from underground tanks storing petroleum and other hazardous substances. This listing refers

Environmental Records Definitions - FEDERAL

to facilities currently generating hazardous waste. EPA Region 5 includes the following states: Illinois, Indiana, Michigan, Minnesota, Ohio, and Wisconsin.

RCRANGR05

Resource Conservation & Recovery Act - Non-Generator

VERSION DATE: 08/19/19

The Resource Conservation and Recovery Act (RCRA) gives the U.S. Environmental Protection Agency (EPA) the authority to control hazardous waste from the "cradle-to-grave." This includes the generation, transportation, treatment, storage, and disposal of hazardous waste. RCRA also set forth a framework for the management of non-hazardous solid wastes. The 1986 amendments to RCRA enabled EPA to address environmental problems that could result from underground tanks storing petroleum and other hazardous substances. This listing refers to facilities classified as non-generators. Non-Generators do not presently generate hazardous waste. EPA Region 5 includes the following states: Illinois, Indiana, Michigan, Minnesota, Ohio, and Wisconsin.

ALTFUELS

Alternative Fueling Stations

VERSION DATE: 03/01/19

Nationwide list of alternative fueling stations made available by the U.S. Department of Energy's Office of Energy Efficiency & Renewable Energy. Includes Bio-diesel stations, Ethanol (E85) stations, Liquefied Petroleum Gas (Propane) stations, Ethanol (E85) stations, Natural Gas stations, Hydrogen stations, and Electric Vehicle Supply Equipment (EVSE).

FEMAUST

FEMA Owned Storage Tanks

VERSION DATE: 12/01/16

This is a listing of FEMA owned underground and aboveground storage tank sites. For security reasons, address information is not released to the public according to the U.S. Department of Homeland Security.

HISTPST

Historical Gas Stations

VERSION DATE: NR

This historic directory of service stations is provided by the Cities Service Company. The directory includes Cities Service filling stations that were located throughout the United States in 1930.

ICISCLEANERS

Integrated Compliance Information System Drycleaners

VERSION DATE: 09/21/19

This is a listing of drycleaner facilities from the Integrated Compliance Information System (ICIS). The U.S. Environmental Protection Agency (EPA) tracks facilities that possess NAIC and SIC codes that classify businesses as drycleaner establishments. The following Primary SIC Codes are included in this data: 7211, 7212, 7213, 7215, 7216, 7217, 7218, and/or 7219; the following Primary NAICS Codes are included in this data: 812320, 812331, and/or 812332.

Environmental Records Definitions - FEDERAL

MRDS Mineral Resource Data System

VERSION DATE: 03/15/16

MRDS (Mineral Resource Data System) is a collection of reports describing metallic and nonmetallic mineral resources throughout the world. Included are deposit name, location, commodity, deposit description, geologic characteristics, production, reserves, resources, and references. This database contains the records previously provided in the Mineral Resource Data System (MRDS) of USGS and the Mineral Availability System/Mineral Industry Locator System (MAS/MILS) originated in the U.S. Bureau of Mines, which is now part of USGS.

MSHA Mine Safety and Health Administration Master Index File

VERSION DATE: 03/15/19

The Mine dataset lists all Coal and Metal/Non-Metal mines under MSHA's jurisdiction since 1/1/1970. It includes such information as the current status of each mine (Active, Abandoned, NonProducing, etc.), the current owner and operating company, commodity codes and physical attributes of the mine. Mine ID is the unique key for this data. This information is provided by the United States Department of Labor - Mine Safety and Health Administration (MSHA).

BF Brownfields Management System

VERSION DATE: 07/10/19

Brownfields are real property, the expansion, redevelopment, or reuse of which may be complicated by the presence or potential presence of a hazardous substance, pollutant, or contaminant. Cleaning up and reinvesting in these properties takes development pressures off of undeveloped, open land, and both improves and protects the environment. The United States Environmental Protection Agency maintains this database to track activities in the various brown field grant programs including grantee assessment, site cleanup and site redevelopment. This database included tribal brownfield sites.

DNPL Delisted National Priorities List

VERSION DATE: 08/13/19

This database includes sites from the United States Environmental Protection Agency's Final National Priorities List (NPL) where remedies have proven to be satisfactory or sites where the original analyses were inaccurate, and the site is no longer appropriate for inclusion on the NPL, and final publication in the Federal Register has occurred.

NLRRCRAT No Longer Regulated RCRA Non-CORRACTS TSD Facilities

VERSION DATE: 08/19/19

This database includes RCRA Non-Corrective Action TSD facilities that are no longer regulated by the United States Environmental Protection Agency or do not meet other RCRA reporting requirements. This listing includes facilities that formerly treated, stored or disposed of hazardous waste.

Environmental Records Definitions - FEDERAL

ODI Open Dump Inventory

VERSION DATE: 06/01/85

The open dump inventory was published by the United States Environmental Protection Agency. An "open dump" is defined as a facility or site where solid waste is disposed of which is not a sanitary landfill which meets the criteria promulgated under section 4004 of the Solid Waste Disposal Act (42 U.S.C. 6944) and which is not a facility for disposal of hazardous waste. This inventory has not been updated since June 1985.

RCRAT Resource Conservation & Recovery Act - Non-CORRACTS Treatment, Storage & Disposal Facilities

VERSION DATE: 08/19/19

The Resource Conservation and Recovery Act (RCRA) gives the U.S. Environmental Protection Agency (EPA) the authority to control hazardous waste from the "cradle-to-grave." This includes the generation, transportation, treatment, storage, and disposal of hazardous waste. RCRA also set forth a framework for the management of non-hazardous solid wastes. The 1986 amendments to RCRA enabled EPA to address environmental problems that could result from underground tanks storing petroleum and other hazardous substances. This listing refers to facilities recognized as hazardous waste treatment, storage, and disposal sites (TSD).

SEMS Superfund Enterprise Management System

VERSION DATE: 08/15/19

The U.S. Environmental Protection Agency's (EPA) Office of Solid Waste and Emergency Response, Office of Superfund Remediation and Technology Innovation (OSRTI), has implemented The Superfund Enterprise Management System (SEMS), formerly known as CERCLIS (Comprehensive Environmental Response, Compensation and Liability Information System) to track and report on clean-up and enforcement activities taking place at Superfund sites. SEMS represents a joint development and ongoing collaboration between Superfund's Remedial, Removal, Federal Facilities, Enforcement and Emergency Response programs.

SEMSARCH Superfund Enterprise Management System Archived Site Inventory

VERSION DATE: 08/15/19

The U.S. Environmental Protection Agency's (EPA) Superfund Enterprise Management System Archived Site Inventory (List 8R Archived) replaced the CERCLIS NFRAP reporting system in 2015. This listing reflects sites at which the EPA has determined that assessment has been completed and no further remedial action is planned under the Superfund program.

SMCRA Surface Mining Control and Reclamation Act Sites

VERSION DATE: 03/19/19

An inventory of land and water impacted by past mining (primarily coal mining) is maintained by the Office of Surface Mining Reclamation and Enforcement (OSMRE) to provide information needed to implement the Surface Mining Control and Reclamation Act of 1977 (SMCRA). The inventory contains information on the location, type,

Environmental Records Definitions - FEDERAL

and extent of AML impacts, as well as, information on the cost associated with the reclamation of those problems. The inventory is based upon field surveys by State, Tribal, and OSMRE program officials. It is dynamic to the extent that it is modified as new problems are identified and existing problems are reclaimed.

USUMTRCA Uranium Mill Tailings Radiation Control Act Sites

VERSION DATE: 03/04/17

The Legacy Management Office of the Department of Energy (DOE) manages radioactive and chemical waste, environmental contamination, and hazardous material at over 100 sites across the U.S. The L.M. Office manages this database of sites registered under the Uranium Mill Tailings Control Act (UMTRCA).

DOD Department of Defense Sites

VERSION DATE: 12/01/14

This information originates from the National Atlas of the United States Federal Lands data, which includes lands owned or administered by the Federal government. Army DOD, Army Corps of Engineers DOD, Air Force DOD, Navy DOD and Marine DOD areas of 640 acres or more are included.

FUDS Formerly Used Defense Sites

VERSION DATE: 06/01/15

The Formerly Used Defense Sites (FUDS) inventory includes properties previously owned by or leased to the United States and under Secretary of Defense Jurisdiction, as well as Munitions Response Areas (MRAs). The remediation of these properties is the responsibility of the Department of Defense. This data is provided by the U.S. Army Corps of Engineers (USACE), the boundaries/polygon data are based on preliminary findings and not all properties currently have polygon data available. **DISCLAIMER:** This data represents the results of data collection/processing for a specific USACE activity and is in no way to be considered comprehensive or to be used in any legal or official capacity as presented on this site. While the USACE has made a reasonable effort to insure the accuracy of the maps and associated data, it should be explicitly noted that USACE makes no warranty, representation or guaranty, either expressed or implied, as to the content, sequence, accuracy, timeliness or completeness of any of the data provided herein. For additional information on Formerly Used Defense Sites please contact the USACE Public Affairs Office at (202) 528-4285.

FUSRAP Formerly Utilized Sites Remedial Action Program

VERSION DATE: 03/04/17

The U.S. Department of Energy (DOE) established the Formerly Utilized Sites Remedial Action Program (FUSRAP) in 1974 to remediate sites where radioactive contamination remained from the Manhattan Project and early U.S. Atomic Energy Commission (AEC) operations. The DOE Office of Legacy Management (LM) established long-term surveillance and maintenance (LTS&M) requirements for remediated FUSRAP sites. DOE evaluates the final site conditions of a remediated site on the basis of risk for different future uses. DOE then confirms that LTS&M requirements will maintain protectiveness.

Environmental Records Definitions - FEDERAL

NLRRCRAC No Longer Regulated RCRA Corrective Action Facilities

VERSION DATE: 08/19/19

This database includes RCRA Corrective Action facilities that are no longer regulated by the United States Environmental Protection Agency or do not meet other RCRA reporting requirements.

NMS Former Military Nike Missile Sites

VERSION DATE: 12/01/84

This information was taken from report DRXTH-AS-IA-83A016 (Historical Overview of the Nike Missile System, 12/1984) which was performed by Environmental Science and Engineering, Inc. for the U.S. Army Toxic and Hazardous Materials Agency Assessment Division. The Nike system was deployed between 1954 and the mid-1970's. Among the substances used or stored on Nike sites were liquid missile fuel (JP-4); starter fluids (UDKH, aniline, and furfuryl alcohol); oxidizer (IRFNA); hydrocarbons (motor oil, hydraulic fluid, diesel fuel, gasoline, heating oil); solvents (carbon tetrachloride, trichloroethylene, trichloroethane, stoddard solvent); and battery electrolyte. The quantities of material a disposed of and procedures for disposal are not documented in published reports. Virtually all information concerning the potential for contamination at Nike sites is confined to personnel who were assigned to Nike sites. During deactivation most hardware was shipped to depot-level supply points. There were reportedly instances where excess materials were disposed of on or near the site itself at closure. There was reportedly no routine site decontamination.

NPL National Priorities List

VERSION DATE: 08/13/19

This database includes United States Environmental Protection Agency (EPA) National Priorities List sites that fall under the EPA's Superfund program, established to fund the cleanup of the most serious uncontrolled or abandoned hazardous waste sites identified for possible long-term remedial action.

PNPL Proposed National Priorities List

VERSION DATE: 08/13/19

This database contains sites proposed to be included on the National Priorities List (NPL) in the Federal Register. The United States Environmental Protection Agency investigates these sites to determine if they may present long-term threats to public health or the environment.

RCRAC Resource Conservation & Recovery Act - Corrective Action Facilities

VERSION DATE: 08/19/19

The Resource Conservation and Recovery Act (RCRA) gives the U.S. Environmental Protection Agency (EPA) the authority to control hazardous waste from the "cradle-to-grave." This includes the generation, transportation, treatment, storage, and disposal of hazardous waste. RCRA also set forth a framework for the management of non-hazardous solid wastes. The 1986 amendments to RCRA enabled EPA to address environmental problems

Environmental Records Definitions - FEDERAL

that could result from underground tanks storing petroleum and other hazardous substances. This listing refers to facilities with corrective action activity.

RCRASUBC

Resource Conservation & Recovery Act - Subject to Corrective Action Facilities

VERSION DATE: 08/19/19

The Resource Conservation and Recovery Act (RCRA) gives the U.S. Environmental Protection Agency (EPA) the authority to control hazardous waste from the "cradle-to-grave." This includes the generation, transportation, treatment, storage, and disposal of hazardous waste. RCRA also set forth a framework for the management of non-hazardous solid wastes. The 1986 amendments to RCRA enabled EPA to address environmental problems that could result from underground tanks storing petroleum and other hazardous substances. This listing refers to facilities subject to corrective actions.

RODS

Record of Decision System

VERSION DATE: 08/13/19

These decision documents maintained by the United States Environmental Protection Agency describe the chosen remedy for NPL (Superfund) site remediation. They also include site history, site description, site characteristics, community participation, enforcement activities, past and present activities, contaminated media, the contaminants present, and scope and role of response action.

Environmental Records Definitions - STATE (MN)

AIRS Permitted Air Facilities

VERSION DATE: 07/29/19

This database contains facilities with air permits issued by the by the Minnesota Pollution Control Agency. These permits identify the units at each facility that generate air pollutants and, where applicable, the limits on those emissions. In some cases a permit may also authorize construction or modification of a facility.

CDL Clandestine Drug Laboratory Locations

VERSION DATE: 07/18/19

This listing of clandestine methamphetamine laboratories is provided by the Minnesota Department of Health. Each meth lab, spill or dump is a potential hazardous waste site, requiring assessment and remediation by experienced and qualified personnel. Former meth lab sites are being cleaned (or remediated) in many Minnesota communities. In these communities, the cleanups are being guided by city and county ordinances, local housing laws, and Minnesota Statute 145A, the Public Health Nuisance Statute.

IC Sites with Institutional Controls

VERSION DATE: 10/28/19

Institutional controls are defined by Minnesota Statute, Section 115B.02, subdivision 9a, as legally enforceable restrictions, conditions, or controls on the use of real property, ground water, or surface water located at or adjacent to a facility where response actions are taken that are reasonably required to assure that the response actions are protective of public health or welfare or the environment. Institutional controls include restrictions, conditions, or controls enforceable by contract, easement, restrictive covenant, statute, ordinance, or rule, including official controls such as zoning, building codes, and official maps. An affidavit required under section 115B.16, subdivision 2, or similar notice of a release recorded with real property records is also an institutional control.

PCASPILLS Spills Listing

VERSION DATE: 05/31/19

The Minnesota Pollution Control Agency's Emergency Response Team maintains this listing of reported petroleum product, hazardous substance, and/or other spills.

SWUP Solid Waste Utilization Projects

VERSION DATE: 07/29/19

According to the Minnesota Pollution Control Agency, a solid waste utilization project uses certain wastes in a new way to recycle the material instead of putting it into a landfill. An example is using tires to create furniture. The beneficial use of waste products saves landfill capacity for materials that do not have alternative uses. By using solid waste, individuals and organizations can reduce disposal costs, or even generate profit through the sale of materials that have a beneficial use.

Environmental Records Definitions - STATE (MN)

TIERII Tier Two Facility Listing

VERSION DATE: 05/08/19

The Minnesota Department of Public Safety's Emergency Planning and Community Right-to-Know Act Program (EPCRA) maintains this listing of Tier Two facilities which store hazardous chemicals on-site. These facilities subject to EPCRA reporting submit Tier II forms which provide information such as the Material Safety Data Sheet (MSDS) chemical or common name, emergency contact information, approximate amount of chemical stored, along with the location of the chemical at the facility.

FEEDLOT Feedlots

VERSION DATE: 07/29/19

Feedlots may be small farms or large-scale commercial livestock operations. They are places where animals are confined for feeding, breeding or holding. The Minnesota Pollution Control Agency (MPCA) and its county partners place requirements on how manure is managed at feedlots, so that it does not contaminate nearby surface water and groundwater.

HWGS Hazardous Waste Generator Sites

VERSION DATE: 08/28/19

The Minnesota Pollution Control Agency (MPCA) provides this list of active and inactive Hazardous Waste Generator Sites, including large quantity and small to minimal quantity generators. A large quantity generator (LQG) is a facility that generates at least 1,000 kilograms (2,200 pounds) of hazardous waste or 1 kilogram (2.2 pounds) of acutely hazardous waste per calendar month. An MPCA permit is not required for a large quantity generator, but the facility must have a current hazardous waste license. A small to minimal quantity generator is a facility that generates less than 1,000 kilograms (2,200 pounds) of hazardous waste or 1 kilogram (2.2 pounds) of acutely hazardous waste per calendar month. These facilities have less stringent rules than large quantity generators. This group includes Small Quantity Generators (SQGs), which produce 100 - 1000 kg of hazardous waste per month; Very Small Quantity Generators (VSQGs), which produce less than 100 kg of hazardous waste per month; and Conditionally Exempt Generators, which produce less than 100 kg or 10 gallons of hazardous waste per year. Like large quantity generators, SQGs and VSQGs must have current hazardous waste licenses.

WDP Water Discharge Permits

VERSION DATE: 07/29/19

This Minnesota Pollution Control Agency (MPCA) database includes the following types of water permits: Construction Stormwater Permits, Construction Stormwater Site Subdivisions, Industrial Stormwater Permits, MS4 Projects, and Wastewater Dischargers. A construction stormwater permit is designed to limit pollution during and after construction by controlling the erosion associated with construction activities. A construction stormwater site subdivision is a site where a construction project with an existing stormwater permit has been sub-divided into smaller parcels. Industrial stormwater permits are designed to limit the amount of harmful contaminants that reach surface water and groundwater, by requiring good practices for storing and handling

Environmental Records Definitions - STATE (MN)

materials. A Municipal Separate Storm Sewer System (MS4) is a system of conveyances - such as gutters, ditches, city streets and storm drains - which is used as a path for stormwater. Regulated MS4s cover large areas, and are owned or operated by a public entity such as a city, county, township, watershed district or university. A wastewater discharger is a facility that generates or treats wastewater for discharge onto land or into water.

BULKSTORAGE Bulk Storage Permits

VERSION DATE: 08/28/19

The Minnesota Department of Agriculture's Licensing Information System (LIS) lists individuals or companies who hold licenses, certificates and/or permits required by state law and regulated by the Department. This database only contains those LIS licenses related to anhydrous ammonia storage facilities and bulk pesticide/fertilizer storage facilities. Please note the data is real time and therefore constantly changing.

CLEANERS Registered Drycleaning Facilities

VERSION DATE: 02/27/17

The Minnesota Pollution Control Agency maintains this listing of registered dry cleaning facilities.

UAST Registered Storage Tanks

VERSION DATE: 07/26/19

The Registered Storage Tanks Database provides information on aboveground and underground storage tanks registered with the Minnesota Pollution Control Agency. Owners of USTs and ASTs with a capacity of 500 gallons or more which contain petroleum or hazardous substances must notify the MPCA of the existence of these tanks. Tanks not subject to notification include farm and residential motor fuel tanks less than 1,100 gallons; heating oil tanks less than 1,100 gallons; flow-through process tanks; septic tanks; and agricultural chemical tanks. Some of the data included reflects storage tanks reported in the old "TALES" database. New data reported here is from the MPCA's new "TEMPO" database.

AGSPILLS Agricultural Spills Listing

VERSION DATE: 08/12/19

This list of reported spill incidents is provided by the Minnesota Department of Agriculture (MDA). The MDA is the lead agency for response to, and cleanup of, agricultural chemical contamination (pesticides and fertilizers) in Minnesota. The MDA has grouped these spills into three categories: Old Emergencies, Small Spills and Investigations, and Investigations Boundaries. Old Emergencies represent emergencies which were closed prior to March 1, 2004. These files and the locations plotted have not been reviewed for accuracy and completeness. Small Spills and Investigations represent the location of small spills and investigations, which were closed after March 1, 2004. Investigation Boundaries represent the approximate extent of large spills and other types of facility investigations. Facility Investigations are further subdivided into the following program areas: Awaiting Prioritization Investigation files of known or potential agricultural chemical contamination that are waiting to be prioritized; Prioritized Investigation files of known or potential agricultural chemical contamination that have been

Environmental Records Definitions - STATE (MN)

prioritized and are awaiting activation; Comprehensive Facility Investigation/MERLA Investigation files of known or potential agricultural chemical contamination that have been activated in MDA's Comprehensive Facility Investigation Program or are active Superfund sites under MDA's oversight; AgVIC Investigation files of known or potential agricultural chemical contamination that have enrolled in the MDA's Agricultural Voluntary Investigation and Cleanup (AgVIC) Program; and Agricultural Chemical Emergency Response Investigation files that were reported as emergency spills of agricultural chemicals and are large enough in size to be represented by a polygon.

CAFO Concentrated Animal Feeding Operations

VERSION DATE: 09/25/19

A Concentrated Animal Feeding Operation (CAFO) is any feeding operation with a capacity of 1,000 or more animal units according to federal animal unit calculations. The Minnesota Pollution Control Agency can also define a facility with less than 1,000 animal units as a CAFO on a case-by-case basis, depending on site conditions, and if manure or process wastewater is directly discharged to waters of the state. Facilities that are CAFOs must comply with both federal regulations and state rules. Two or more feedlots under common ownership are considered a single facility if they adjoin each other or use the same manure storage or disposal system.

CERCLIS CERCLIS Sites

VERSION DATE: 09/02/19

CERCLIS sites are places that are listed in the federal Comprehensive Environmental Response, Compensation and Liability Information System. This means that they are or were suspected of being contaminated. The CERCLIS database contains information on preliminary assessments, site inspections, and cleanup activities for these sites. After CERCLIS sites are investigated, they may be elevated to state or federal Superfund lists, or it may be determined that no action is necessary. This database is provided by the Minnesota Pollution Control Agency.

CLF Closed Landfills

VERSION DATE: 10/02/19

This database includes closed solid waste facilities and sites that have been entered into the PCA's Closed Landfill Program (CLP). The CLP is a voluntary program established by the legislature in 1994 to properly close, monitor, and maintain Minnesota's closed municipal sanitary landfills. Any MPCA-permitted mixed-municipal solid waste landfill that stopped accepting mixed municipal solid waste (MMSW) by April 9, 1994, and demolition debris before May 1, 1995, can qualify for application to this program.

CONTINGENCIES Agricultural Contingency Sites

VERSION DATE: 08/12/19

The Minnesota Department of Agriculture (MDA) Incident Response Unit (IRU) is the state lead agency for the investigation and remediation of incidents involving agricultural chemicals (pesticides and fertilizer). This MDA

Environmental Records Definitions - STATE (MN)

IRU database includes sites with a soil or ground water contingency, deed restriction, local ordinance, restrictive covenant or deed affidavit in place. The accuracy of these sites can be variable. In most cases, the site boundaries should be considered as only representing the vicinity of the soil or ground water contingency area or plume.

HWSTSD Hazardous Waste Treatment Storage Disposal Sites

VERSION DATE: 08/28/19

A hazardous waste Treatment Storage and /or Disposal facility (TSD) is any business designed to treat, store and / or dispose of hazardous waste. These facilities typically collect hazardous wastes for other businesses and treat it or dispose of it properly. TSD facilities must have valid operating permits issued by the Minnesota Pollution Control Agency (MPCA). This means that they are required to develop detailed plans to train and protect their workers and the environment. This database contains active and inactive TSD facilities.

LUAST Registered Leaking Storage Tanks

VERSION DATE: 08/15/19

The Minnesota Pollution Control Agency maintains this listing of leaking aboveground and underground storage tanks. Tank owners are required to immediately report a leak or spill of more than five gallons of petroleum, or any amount of a hazardous substance, from any tank or piping. All leaks and spills from USTs and ASTs and associated piping must be cleaned up to protect the environment and public health. In April of 2016, the MPCA Remediation Programs began utilizing a new data management system and completed this transition in 2018. Please note that select data may be incomplete for sites migrated from the prior data management system, refer to LUAST2016 as an additional leaking storage tank data source.

LUAST2016 Registered Leaking Storage Tanks Prior to April 2016

VERSION DATE: 04/01/16

The Minnesota Pollution Control Agency maintains this listing of leaking aboveground and underground storage tanks registered with the MPCA through April of 2016. Tank owners are required to immediately report a leak or spill of more than five gallons of petroleum, or any amount of a hazardous substance, from any tank or piping. All leaks and spills from USTs and ASTs and associated piping must be cleaned up to protect the environment and public health. In April of 2016, the MPCA Remediation Programs began utilizing a new data management system and completed this transition in 2018. Please refer to LUAST database as source of current data.

PBF Petroleum Brownfields Program Sites

VERSION DATE: 10/27/19

This listing of Petroleum Brownfield sites, including those with Development Response Action Plans dated between 2008 and 2012, is provided by the Minnesota Pollution Control Agency (MPCA). The Petroleum Brownfields Program (formerly VPIC) provides the technical assistance and liability assurance needed to facilitate and expedite the development, transfer, investigation and/or cleanup of property that is contaminated with petroleum. Even after cleanup or MPCA file closure most properties will have contamination remaining.

Environmental Records Definitions - STATE (MN)

State law requires that persons properly manage contaminated soil and water they uncover or disturb - even if they are not the party responsible for the contamination. Property owners, purchasers or developers of property where contaminated soil or water might be encountered may include provisions - called "response actions" - in development plans describing how petroleum contaminated soil and water will be managed if encountered. For some properties, special construction might be needed to prevent the further spreading of the contamination and/or to prevent petroleum vapors from entering buildings or utility access shafts.

PBRLF Permitted By Rule Landfills

VERSION DATE: 09/11/19

According to the Minnesota Pollution Control Agency, a landfill that is permitted by rule is not required to obtain an individual solid waste permit if it meets certain eligibility criteria. However, it must comply with waste management rules and regulations. Landfills may be permitted by rule if they have a small capacity and/or operate for a short period of time.

PVICP Potential Voluntary Investigation and Cleanup Program Sites

VERSION DATE: 04/22/16

This listing of Potential Voluntary Investigation and Cleanup Program sites is provided by the Minnesota Pollution Control Agency. These potential sites have not yet entered into the VIC Program until an application has been received at the MPCA.

RECYCLERS Recycling Markets Directory

VERSION DATE: 11/08/18

The Recycling Markets Directory is provided by the Minnesota Pollution Control Agency. The markets in this database accept large (commercial) quantities of materials.

SRS Site Response Section Database

VERSION DATE: 04/22/16

The Minnesota Pollution Control Agency (MPCA) is involved in remediation activities through various programs. Remediation is the process of cleaning up pollution in the soil, water or air. The pollution can result from an accidental spill or from activities that occur over a long time. This MPCA database includes remediation sites from the Superfund, Voluntary Investigation and Cleanup, Brownfields, Resource Conservation and Recovery Act, Tanks, Landfills, and Emergency Response Programs.

SWF Solid Waste Facilities

VERSION DATE: 09/04/19

This list of solid waste facilities is provided by the Minnesota Pollution Control Agency. Solid waste includes mixed municipal solid waste (garbage), construction and demolition debris, and/or industrial solid waste.

Environmental Records Definitions - STATE (MN)

UNPERMDUMPS Unpermitted Dump Sites

VERSION DATE: 08/03/18

Unpermitted dump sites are landfills that never held a valid permit from the Minnesota Pollution Control Agency (MPCA). Generally, these dumps existed prior to the permitting program established with the creation of the MPCA in 1967. These dumps are not restricted to any type of waste, but were often old farm or municipal disposal sites that accepted household waste. State assessment staff have investigated many of these dump sites.

VICP Voluntary Investigation and Cleanup Program Sites

VERSION DATE: 09/02/19

The Voluntary Investigation and Cleanup (VIC) Program site listing is provided by the Minnesota Pollution Control Agency. This program encourages timely property transactions by reducing potential health or environmental risks from contamination and promoting the redevelopment of these properties.

WIMN What's In My Neighborhood Database

VERSION DATE: 06/13/19

The Minnesota Pollution Control Agency (MPCA)'s What's in My Neighborhood database contains a variety of environmental information. This includes potentially contaminated sites, permits, licenses, registrations, inspections, and closed enforcement activities. It is a searchable inventory of those properties, as well as sites that have already been cleaned up and those currently being investigated or cleaned up. Environmental permits and registrations: This Web application also contains a searchable inventory of businesses that have applied for and received different types of environmental permits and registrations from the MPCA.

CSTF Contaminated Soil Treatment Facilities

VERSION DATE: 07/29/19

Contaminated soil treatment facilities are places that the Minnesota Pollution Control Agency (MPCA) has approved or permitted to take petroleum-contaminated soils from leak sites and provide treatment through a number of different processes. The processes include thermal treatment (usually by roasting soils at high temperatures), composting, or thin-spreading soils and allowing natural microorganisms to biodegrade the petroleum.

HWCS Hazardous Waste Cleanup Sites

VERSION DATE: 10/06/19

Soil and or groundwater cleanup under RCRA Corrective Action is conducted by the Site Remediation Division of the Minnesota Pollution Control Agency. The Hazardous Waste Treatment, Storage, or Disposal Facilities enter the RCRA corrective action program through the permitting process. Interim Status Facilities enter the RCRA Correction Action Program through a negotiated process initiated by the MPCA (these facilities at one time

Environmental Records Definitions - STATE (MN)

applied for a RCRA treatment, storage and or disposal permit, but did not complete the permitting process). Hazardous Waste Generators usually enter the RCRA remediation program through evidence of suspected releases to soil and or ground water from improper management of hazardous wastes or hazardous constituents uncovered during hazardous waste inspections conducted by state, county or city inspectors.

REMSITES MPCA Remediation Sites

VERSION DATE: 08/15/19

This list of Remediation Sites is provided by the Minnesota Pollution Control Agency. In April of 2016, the MPCA Remediation Programs began utilizing a new data management system and completed this transition in 2018. The environmental site types included in this database are Brownfield, Integrated Remediation, Leaking Storage Tank, RCRA Remediation, Superfund, Superfund sub-area, and Site Assessment Sites. Please note that select data may be incomplete for sites migrated from the prior data management system.

SAS State Assessment Sites

VERSION DATE: 08/18/19

State Assessment sites are places that Minnesota Pollution Control Agency (MPCA) Site Assessment staff have investigated because of suspected contamination. The sites investigated include abandoned industrial properties, small commercial businesses and publicly-owned land. (Note that petroleum-contaminated sites are investigated by MPCA Tanks and Leaks staff.) These sites may be referred to the Site Assessment program by the Voluntary Investigation and Cleanup (VIC) program, the Petroleum Remediation program, Minnesota Duty Officer reports or citizen complaints. Site Assessment staff do an initial assessment, and then determine if further action is needed. If a site poses a threat to human health or the environment, it is referred to CERCLIS, Superfund, RCRA Cleanup or VIC.

SF Superfund Site Information Listing

VERSION DATE: 09/04/19

The Minnesota Pollution Control Agency's Superfund Program identifies, investigates and determines appropriate cleanup plans for abandoned or uncontrolled hazardous waste sites where a release or potential release of a hazardous substance poses a risk to human health or the environment. Superfund does not deal with Resource Conservation and Recovery Act (RCRA) sites or petroleum storage tank releases.

Environmental Records Definitions - TRIBAL

USTR05 Underground Storage Tanks On Tribal Lands

VERSION DATE: 04/08/19

This database, provided by the United States Environmental Protection Agency (EPA), contains underground storage tanks on Tribal lands located in EPA Region 5. Region 5 includes the following states: Illinois, Indiana, Michigan, Minnesota, Ohio, and Wisconsin.

LUSTR05 Leaking Underground Storage Tanks On Tribal Lands

VERSION DATE: 04/08/19

This database, provided by the United States Environmental Protection Agency (EPA), contains leaking underground storage tanks on Tribal lands located in EPA Region 5. Region 5 includes the following states: Illinois, Indiana, Michigan, Minnesota, Ohio, and Wisconsin.

ODINDIAN Open Dump Inventory on Tribal Lands

VERSION DATE: 11/08/06

This Indian Health Service database contains information about facilities and sites on tribal lands where solid waste is disposed of, which are not sanitary landfills or hazardous waste disposal facilities, and which meet the criteria promulgated under section 4004 of the Solid Waste Disposal Act (42 U.S.C. 6944).

INDIANRES Indian Reservations

VERSION DATE: 01/01/00

The Department of Interior and Bureau of Indian Affairs maintains this database that includes American Indian Reservations, off-reservation trust lands, public domain allotments, Alaska Native Regional Corporations and Recognized State Reservations.

Appendix C:

User Questionnaire



ASTM PRACTICE E 1527-13
USER/CLIENT QUESTIONNAIRE

To be returned to Carlson McCain, Inc. in accordance with the Scope of Work agreed to complete this project.

In order to qualify for one of the *Landowner Liability Protections (LLPs)* offered by the Small Business Liability Relief and Brownfields Revitalization Act of 2001 (the "*Brownfields Amendments*"), the *user* must conduct the following inquiries required by 40 CFR 312.25, 312.28, 312.29, 312.30, and 312.31. These inquiries must also be conducted by EPA Brownfield Assessment and Characterization grantees. The *user* should provide the following information to the *environmental professional*. Failure to conduct these inquiries could result in a determination that "*all appropriate inquiries*" is not complete.

GENERAL INFORMATION

User/Client Name(s): City of St. Francis

Property Name and Address: 3765 Bridge St, St Francis, MN

Property Type (commercial, residential etc.): Commercial

Current Property Owner Name(s): St. Francis EDA

Type of Property Transaction: _____

Reason Phase I is being performed: Redevelopment

Site Contact(s) name and phone number: Kate Thurstrom 763-267-6191

Identify Additional Parties who may Rely on this Phase I: _____

REQUIRED INFORMATION

1. Environmental cleanup liens that are filed or recorded against the *Property* (40 CFR 312.25). The *user* should either engage a title company or title professional to undertake a review of reasonably ascertainable recorded land title records and lien records for environmental liens or activity and use limitations currently recorded against or relating to the *property*, or on request, Carlson McCain can conduct this search for an additional charge. Did a search of recorded land title records (or judicial records where appropriate, see Note 1 below) identify any environmental liens filed or recorded against the *property* under federal, tribal, state or local law? _____

Yes*

No no environmental liens found

Unknown

*If yes please provided additional information

2. Activity and land use limitations (AULs) that are in place on the *Property* or that have been filed or recorded against the *Property* (40 CFR 312.26(a)(1)(v) and vi)). Did a search of recorded land title records (or judicial records where appropriate, see Note 1 below) identify any AULs, such as engineering controls, land use restrictions or institutional controls that are in place at the *property* and/or have been filed or recorded against the *property* under federal, tribal, state or local law?

- Yes*
- No
- Unknown

*If yes please provide additional information

3. Specialized knowledge or experience of the person seeking to qualify for the LLP (40 CFR 312.28). Do you have any specialized knowledge or experience related to the *property* or nearby properties? For example, are you involved in the same line of business as the current or former occupants of the *property* or an adjoining property so that you would have specialized knowledge of the chemicals and processes used by this type of business? Yes No

List specialized knowledge or experience: _____

4. Relationship of the purchase price to the fair market value of the *Property* if it were not contaminated (40 CFR 312.29). Does the purchase price being paid for this *property* reasonably reflect the fair market value of the *property*?

- Yes
- No
- Unknown

If you conclude that there is a difference, have you considered whether the lower purchase price is because contamination is known or believed to be present at the *property*? _____

5. Commonly known or *reasonably ascertainable* information about the *Property* (40 CFR 312.30). Are you aware of commonly known or reasonably ascertainable information about the *property* that would help the environmental professional to identify conditions indicative of releases or threatened releases? For example:

- a) Do you know the past uses of the *property*? Yes ; No
If yes, please discuss Residential and Commercial Storage/repair in garage
- b) Do you know of specific chemicals that are present or once were present at the *property*? Yes ; No
If yes, please discuss
- c) Do you know of spills or other chemical releases that have taken place at the *property*? Yes ; No
If yes, please discuss
- d) Do you know of any environmental cleanups that have taken place at the *property*? Yes ; No
If yes, please discuss

6. The degree of obviousness of the presence or likely presence of contamination at the *Property*, and the ability to detect the contamination by appropriate investigation (40 CFR 312.31). Based on

your knowledge and experience related to the *property* are there any obvious indicators that point to the presence or likely presence of releases at the *property*? _____

- Yes*
- No
- Unknown

*If yes, please provide additional information

7. Reason for Performing the Phase I. Is this Phase I being performed to satisfy one of the requirements to qualify for the innocent landowner, contiguous property owner or bona fide prospective purchaser limitations on CERCLA liability for a property transaction?

- Yes
- No

If no, please provide additional information:

being performed to pre determine if any issues exist and be able to show if there are not issues existing

In addition to the above, certain information should be collected, if available, and provided to the *environmental professional* conducting the *Phase I Environmental Site Assessment*. This information is intended to assist the *environmental professional*, but is not necessarily required to qualify for one of the *LLPs*. As such, if you have any other knowledge or experience with the *property* that may be pertinent to the *environmental professional* (for example, copies of any available prior *environmental site assessment reports*, documents, correspondence, etc., concerning the *property* and its environmental condition), please provide them to the *environmental professional*.

NOTE 1—In certain jurisdictions, federal, tribal, state, or local statutes, or regulations specify that environmental liens and AULs be filed in judicial records rather than in land title records. In such cases judicial records must be searched for environmental liens and AULs.

SIGNATURE

It is understood that the information presented in this form is an integral part of the Phase I ESA process and that Carlson McCain will evaluate and rely on this information in the development of the Phase I Environmental Site Assessment report.

Questionnaire Prepared By: Kate Thunstrom

Title: Community Development Director

Company: City of St. Francis

Signature: 

Date: 11-13-19

Appendix D:
List of Institutional Controls

AI ID	Site ID	Site Name	Activity ID	Control Type	SI	SI designation	IC address	Acres	Parcel(s)	IC Recording # (Property Id)	IC Signed Date	IC Recorded Date	IC Terminated Date	Last Inspection Report Received	Comments
103603	VP11090	1125 Energy Park Drive	SIW19990001	Affidavit - Contaminated Property	AREA-5	IC-VP11090	1125 Energy Park Dr, Saint Paul, MN 55108 - Ramsey County								Additional Information: Deed Restriction
192171	VP4811	117th Avenue Dump II	SIW19990001	Affidavit - Contaminated Property	AREA-4	IC-VP4811	See location description, Blaine, MN 55434 - Anoka County								IC Description: Affidavit, notice of contamination on lots 1 - 4 (and n
118904	VP23100	13th and Lake Development	SIW20070001	Affidavit - Contaminated Property	AREA-3	IC-VP23100	2930 13th Ave S, Minneapolis, MN 55407 - Hennepin County	0.51	PIN(s) 35-029-24-43-0035; 35-029-24-43-0217	T05142991	12/19/2013	12/30/2013			Additional Information: deed affidavit for urban fill and impacted soi
197190	VP10791	1515 Central Avenue NE	SIW20010001	Environmental Covenant	AREA-2	IC-VP10791	1515 Central Ave NE, Minneapolis, MN 55413 - Hennepin County			A10167792	2/26/2015	3/3/2015			IC Description: No subsurface excavation, drilling, or disturbance exc
187627	VP10793	1515 Central Avenue NE #4	SIW20120001	Environmental Covenant	AREA-4	IC-VP10793	1515 Central Ave NE, Minneapolis, MN 55413 - Hennepin County	9.13	PIN(s) 1302924220090; 1302924220104; 1302924220091	A10167792/T05237538	2/26/2015	3/3/2015			Environmental Covenant signed on 2/26/15 and recorded in Henne
195734	VP19020	1611 Case Avenue	SIW20040002	Affidavit - Contaminated Property	AREA-3	IC-VP19020	1611 Case Ave, Saint Paul, MN 55106 - Hennepin County			2068479	4/6/2009	4/6/2009			IC Description: Soil fill with demolition debris remaining on the Prop
197495	VP28011	1720 Marshall Street NE	SIW20120002	Affidavit - Contaminated Property	AREA-4	IC-VP28011	1720 Marshall St NE, Minneapolis, MN 55413 - Hennepin County			T05072837	5/1/2013	5/6/2013			Additional Information: #1090176#Hazardous Substance Affidavit
189630	VP18080	17408 Minnetonka Boulevard	SIW20030001	Affidavit - Contaminated Property	AREA-4	IC-VP18080	17408 Minnetonka Boulevard, Minnetonka, MN 55345 - Hennepin County	1.02	PIN(s) 1711722300083	8427131	8/18/2004	8/30/2004			IC Description: Shallow gw contamination remains. IC Filing Location:
29147	VP21680	2000 Energy Park Drive	SIW20060001	Affidavit - Contaminated Property	AREA-2	IC-VP21680	2000 Energy Park Dr, Saint Paul, MN 55108 - Ramsey County				12/1/2006				Additional Information: Haz Sub affidavit (date signed/recorded)
32708	VP11100	2020 Broadway Street	SIW19990001	Affidavit - Contaminated Property	AREA-4	IC-VP11100	2020 Broadway St NE, Minneapolis, MN 55413 - Hennepin County	0.99	PIN(s) 1302924410038	2489355	2/24/1994	3/9/1994			IC Filing Location: Hennepin countyAdditional Information: None Ent
193856	VP22792	22nd Street Realignment Project	SIW20110001	Affidavit - Contaminated Property	AREA-3	IC-VP22792	2200 Snelling Ave , Minneapolis, MN 55404 - Hennepin County								IC Description: Documented soil boring records for the contaminant:
106761	VP22302	2400 Traffic Street #3	SIW20120001	Environmental Covenant	AREA-4	IC-VP22302	2400 Traffic St, Minneapolis, MN 55413 - Hennepin County								IC Description: EC requires that MPCA be notified and approve plans
130374	BF0000192	241 Fremont	SIW20160001	Affidavit - Contaminated Property	AREA-2	IC-BF0000192	241 Fremont Avenue North, Minneapolis, MN 55405 - Hennepin County	1.21	PIN(s) 21.02924.43.0009	T05437625	4/10/2017	4/26/2017			Arsenic in soil underneath a paved surface at concentrations greater
37363	VP21550	2600 North 2nd Street	SIW20050001	Restrictive Covenant	AREA-2	IC-VP21550	2600 N 2nd St, Minneapolis, MN 55411 - Hennepin County	3.3	PIN(s) 1002924340036	8975586	4/26/2007	5/8/2007			IC Description: Lead in soil and VOCs in ground waterIC Filing Locati
187540	VP25931	2635 4th Street Property	SIW20120002	Affidavit - Contaminated Property	AREA-4	IC-VP25931	2635 4th Street SE, Minneapolis, MN 55414 - Hennepin County	0.34	PIN(s) 27-29-22-13-0026	T05330510	7/17/2015	3/2/2016			Additional Information: Affidavit concerning real property
196542	VP17940	2915 Wayzata Blvd.	SIW20030001	Affidavit - Contaminated Property	AREA-3	IC-VP17940	2915 Wayzata Blvd, Minneapolis, MN 55405 - Hennepin County	0.28	PIN(s) 2902924420080	8323206	3/29/2004	4/1/2004			IC Description: for lead, arsenic and PAHs in the soilIC Filing Locati
186607	VP30400	295 State Street	SIW20130001	Restrictive Covenant	AREA-2	IC-VP30400	295 State St, Saint Paul, MN 55107 - Ramsey County	3.6	PIN(s) 05282340079	1733175	1/22/2003	2/12/2003			Additional Information: Restrictive Covenant Filed on property as pa
196248	VP21430	332 Stinson Boulevard Site	SIW20050001	Restrictive Covenant	AREA-3	IC-VP21430	332 Stinson Blvd NE, Minneapolis, MN 55413 - Hennepin County	2.24	PIN(s) 1302924440091	4327560	9/8/2006	11/14/2006			IC Description: No disturbance or alteration of existing pavements, e
185643	VP19810	335 Alpha Lane	SIW20040001	Affidavit - Contaminated Property	AREA-2	IC-VP19810	335 Alpha Ln, Saint Paul, MN 55107 - Ramsey County								IC Description: Deed notice of dump debris, demolition and fly ash o
115172	VP24610	350 University Avenue East	SIW20080001	Affidavit - Contaminated Property	AREA-2	IC-VP24610	350 E University Ave, Saint Paul, MN 55101 - Ramsey County	0.87	PIN(s) 312922140049	T02504396	5/6/2014	5/27/2014			IC Description: The affidavit serves as a notification of the lead impa
196925	VP12020	3920-3924 Louisiana Circle	SIW19990001	Restrictive Covenant	AREA-2	IC-VP12020	3920-3924 Louisiana Circle, Saint Louis Park, MN 55426 - Hennepin County								IC Description: 2/23/00 recorded Restrictive Covenant requested as :
189567	VP24800	3M East 7th Street	SIW20080002	Affidavit - Contaminated Property	AREA-4	IC-VP24800	See location description, Saint Paul, MN 55106 - Ramsey County				11/13/2009	11/20/2009			IC Description: Affidavit for Parcel 1; for As, Pb and PAHs ID as in 3'th
196418	VP20900	3M Kerrick (VIC)	SIW20050001	Restrictive Covenant	AREA-5	IC-VP20900	See location description, Kerrick, MN 55756 - Pine County								IC Description: Restrictive Covenant recorded with Pine County on A
196418	SR0000128	3M Kerrick / Pine County Disposal Site	SIW19980002	Restrictive Covenant	AREA-4	IC-SR128	See location description, Kerrick, MN 55756 - Pine County								IC Description: Restrictive Covenant recorded with Pine County on A
188197	VP3010	3M Woodbury (VIC)	SIW19980002	Restrictive Covenant	AREA-4	IC-VP3010	See location description, Woodbury, MN 55119 - Ramsey County								Additional Information: Restrictive Covenant to be done for disposal
200006	VP2474	455 Hardman Avenue	SIW20100002	Affidavit - Contaminated Property	AREA-5	IC-VP2474	455 Hardman Ave, South Saint Paul, MN 55075 - Dakota County	4.64	PIN(s) 364884301080	T698324	6/5/2012	6/25/2012			Additional Information: Affidavit
195153	VP10690	49th Avenue	SIW19980001	Affidavit - Contaminated Property	AREA-2	IC-VP10690	2205-2223 49th Ave N, Minneapolis, MN 55430 - Hennepin County	2.85	PIN(s) 1111821310001	3326623	10/12/2000	10/24/2000			IC Description: to record presence of PAHs at conc. > Resl SRVs at SW
185805	VP32780	689 Dale Street North	SIW20160001	Affidavit - Contaminated Property	AREA-2	IC-VP32780	689 Dale Street, Saint Paul, MN 55103 - Ramsey County	0.35	PIN(s) 352923110087; 352923110088	A04600560	3/22/2016	3/30/2016			Any person who is planning any use or activity which may adversely
189977	VP23690	7102/7104 Lake Street	SIW20070001	Affidavit - Contaminated Property	AREA-2	IC-VP23690	See Location Description, Saint Louis Park, MN 55426 - Hennepin County	0.12	PIN(s) 17117121430002						IC Description: Inducatives contamination present minimally above re
192425	VP18500	7115 W. Lake Street	SIW20040001	Restrictive Covenant	AREA-2	IC-VP18500	7115 W Lake St, Saint Louis Park, MN 55426 - Hennepin County	13	PIN(s) 17117121430073		6/4/2004	6/16/2004			IC Description: IG plume from Reilly Tar Site extends onto a portio
186440	VP30430	807 Broadway	SIW20130002	Environmental Covenant	AREA-4	IC-VP30430	807 Broadway ST NE, Minneapolis, MN 55413 - Hennepin County	4.07	PIN(s) 1402924140004	T05284991	8/25/2015	8/26/2015			Additional Information: Environmental Covenant on Parking Surface
195128	VP23830	811 - 817 4th Street SE	SIW20070001	Environmental Covenant	AREA-2	IC-VP23830	See location description, Minneapolis, MN 55414 - Hennepin County	0.28	PIN(s) 2402924320009	A9827960	8/14/2012	8/16/2012			Additional Information: Environmental Covenant
191803	VP23510	825 Glenwood Avenue	SIW20070003	Environmental Covenant	AREA-3	IC-VP23510	825 Glenwood Ave, Minneapolis, MN 55405 - Hennepin County	0.49	PIN(s) 2102924440006		2/22/2008				IC Description: Site limited to commercial/industrial use. No disturb
194074	SR0000188	8701 Concord Boulevard Dump Site	SIW19980002	Affidavit - Contaminated Property	AREA-4	IC-SR188	8701 Concord Boulevard, Inver Grove Heights, MN 55075 -								Additional Information: Deed Notification
48214	VP24421	912 Lake Street West #2	SIW20080001	Affidavit - Contaminated Property	AREA-5	IC-VP24421	912 Lake St W, Minneapolis, MN 55408 - Hennepin County	0.45	PIN(s) 3302924440120	A9490758	3/5/2010	3/16/2010			IC Filing Location: Hennepin CountyAdditional Information: Affidavit
187628	VP29580	925 Pierce Butler	SIW20120001	Affidavit - Contaminated Property	AREA-2	IC-VP29580	925 Pierce Butler Rte, Saint Paul, MN 55104 - Ramsey County	0.77	PIN(s) 22923340154	2252179	9/23/2013	10/22/2013			Additional Information: Affidavit filed with Ramsey County
193305	VP15880	95 Empire Drive	SIW20020001	Affidavit - Contaminated Property	AREA-2	IC-VP15880	Lots 2, Block 3, 95 Empire Dr, Saint Paul, MN 55114 - Ramsey County								Additional Information: Affidavit
185514	VP11810	AA Battery	SIW19990001	Affidavit - Contaminated Property	AREA-4	IC-VP11810	1410 N 2nd St, Minneapolis, MN 55411 - Hennepin County	0.42	PIN(s) 1502924340088	7765836	8/15/2001	8/28/2002			IC Description: Client provided Affidavit; however, a RNAD was never
189831	VP22430	AAA St. Louis Park	SIW20060001	Environmental Covenant	AREA-2	IC-VP22430	5400 Auto Club Way, Saint Louis Park, MN 55416 - Hennepin County	3.74	PIN(s) 0702824220004	14733134	2/2/2010	2/26/2010		12/5/2017	Former Bellline Dump. Waste 20-30 ft bgs with 4-6 ft cover. Soil imp
134463	LS0014920	Able Property Management	SIW20020001	Affidavit - Contaminated Property	AREA-2	IC-LS0014920	7479 Able St NE, Fridley, MN 55432 - Anoka County	0.23	PIN(s) 123024230012	2106578.001	4/23/2015	4/30/2015			Between Sept-Oct 2013, the former Site building was demolished, in
30982	VP9980	Adams Parcel	SIW19980001	Affidavit - Contaminated Property	AREA-4	IC-VP9980	215 Cayuga St, Saint Paul, MN 55117 - Ramsey County	0.14	PIN(s) 30292420115	3299649	12/27/1999	1/10/2000			Additional Information: affidavit filed
27965	SR0000068	Agate Lake Scrap Yard	SIW19930001	Affidavit - Contaminated Property	AREA-4	IC-SR68	RR 6 Box 372, Lake Shore, MN 56468 - Cass County								Additional Information: Restrictive Covenant, see files..
27965	SR0000068	Agate Lake Scrap Yard	SIW19930001	Restrictive Covenant	AREA-3	IC-SR68	RR 6 Box 372, Lake Shore, MN 56468 - Cass County	56.62	PIN(s) 14-006-1200		5/20/1997				Additional Information: Restrictive Covenant, see files..
4870	MND00002209	Alliant Steel Service	SIW20000001	Environmental Covenant	AREA-2	IC-MND00002209	1151 31st Ave N, Minneapolis, MN 55411 - Hennepin County								IC Description: Environmental Covenant/ EasementIC Filing Locati
50732	MND000819268	Alliant Techsystems-TCAAP	SIW19990001	Affidavit - Contaminated Property	AREA-40	IC-MND00081926	TCAAP - Bldg 103-502-104, Arden Hills, MN 55112 -								IC Description: A deed notice for Cd: residual levels at 2.49ppm, unre
100440	VP14752	American AgCo - A #3	SIW20040001	Affidavit - Contaminated Property	AREA-11	IC-VP14752	545 Hardman Ave, South Saint Paul, MN 55075 - Dakota County								IC Description: Soil and gw contamination remain on Site. Methane i
186099	VP6220	American Aviation Airport	SIW19950001	Affidavit - Contaminated Property	AREA-2	IC-VP6220	SE Quadrant, I35W and Co Rd J, Shoreview, MN 55126 - Ramsey County	3.49	PIN(s) 043023220011	3262877	7/14/1999	8/23/1999			IC Description: Fly ash with PAHs and PCBsIC Filing Location: Affidav
186099	VP6220	American Aviation Airport	SIW19950001	Restrictive Covenant	AREA-3	IC-VP6220	SE Quadrant, I35W and Co Rd J, Shoreview, MN 55126 - Ramsey County	3.49	PIN(s) 043023220011	3262876	7/14/1999	8/13/1999			IC Description: Fly ash with PAHs and PCBsIC Filing Location: Affidav
673	VP23482	American Can/Silgan Site	SIW20130005	Affidavit - Contaminated Property	AREA-11	IC-VP23482	755 Prior Ave N, Saint Paul, MN 55104 - Ramsey County								Additional Information: Affidavit recorded in Ramsey County. See VP
37616	VP21150	American/Taystee Bakeries	SIW20050001	Affidavit - Contaminated Property	AREA-2	IC-VP21150	4215 69th Ave N, Brooklyn Center, MN 55429 - Hennepin County	10.19	PIN(s) 34111921120036	4500748	5/16/2008	5/30/2008			IC Description: pendingAdditional Information: Haz Substance Affida
194278	VP4450	AMP, Inc.	SIW19930001	Affidavit - Contaminated Property	AREA-2	IC-VP4450	15755 32nd Ave N, Plymouth, MN 55447 - Hennepin County								IC Description: Cis-1,2-DCE and PCE (above residential SRVs) in soil b
1274	SR0000105	ANCHOR GLASS CONTAINER (SF)	SIW19990002	Affidavit - Contaminated Property	AREA-4	IC-SR105	4108 Valley Industrial Blvd N, Shakopee, MN 55379 - Scott County								Additional Information: Affidavit concerning real property
196672	VP17923	Anderson Builders Office Building (see Oak Park	SIW20080001	Affidavit - Contaminated Property	AREA-6	IC-VP17923	3501 Louisiana Ave S, Saint Louis Park, MN 55426 - Hennepin County	1.53	PIN(s) 1711721240092	A9534145	7/3/2010	7/7/2010			IC Filing Location: Hennepin County 7/7/10 - Affidavit recorded. Doc
195958	VP9320	Annapolis Water Tower	SIW19970001	Affidavit - Contaminated Property	AREA-2	IC-VP9320	352 Annapolis Ln, West Saint Paul, MN 55118 - Dakota County	0.34	PIN(s) 426995000013	1838405	7/27/2001	7/31/2001			IC Description: Affidavit for lead in surficial soils at the Site.Additio
188337	VP25540	Appelwood Pointe	SIW20090001	Affidavit - Contaminated Property	AREA-2	IC-VP25540	See location description, Bloomington, MN 55431 - Hennepin County								Additional Information: Affidavit
194003	VP10290	Aries Precision	SIW19980001	Affidavit - Contaminated Property	AREA-4	IC-VP10290	1220 Energy Park Dr, Saint Paul, MN 55108 - Ramsey County	2.73	PIN(s) 272923130050	1005	4/7/1999	4/15/1999			IC Description: 2 areas of soil contaminated with cyanide, DRO, and i
194350	SR0000067	ARROWHEAD REFINERY CO.	SIW19900001	Affidavit - Contaminated Property	AREA-4	IC-SR67	See location description, Hermantown, MN 55810 - St. Louis County								IC Description: City of Hermantown zoned the site to provide for the
195222	VP1281	Artis - 605 Waterford Park	SIW20110001	Affidavit - Contaminated Property	AREA-4	IC-VP1281	615 N County Rd 18, Plymouth, MN 55441 - Hennepin County	6.23	PIN(s) 3611822140035	A9826822	8/3/2012	8/14/2012			Additional Information: Affidavit
102642	VP3003	Atlas Cement Plant #4	SIW20080001												

AI ID	Site ID	Site Name	Activity ID	Control Type	SI	SI designation	IC address	Acres	Parcel(s)	IC Recording # (Property Id)	IC Signed Date	IC Recorded Date	IC Terminated Date	Last Inspection Report Received	Comments
38365	VP24540	Car Dealership	SIW20080001	Environmental Covenant	AREA-2	IC-VP24540	15802 Wayzata Blvd, Minnetonka, MN 55391 - Hennepin County		PIN(s) 04-117-22-23-0014	A9541178	7/27/2010	7/28/2010			IC Description: Continued operation of the passive methane mitigation
47680	VP14840	Carson Art Supply	SIW20100001	Affidavit - Contaminated Property	AREA-3	IC-VP14840	325 S Broadway, Rochester, MN 55904 - Olmsted County	0.21	PIN(s) 640211014304	A986980	8/28/2003	8/29/2003			IC Description: The IR is PCE detections in 0-8 feet below grade surfa
190614	BF0000165	Castle Danger Brewery Expansion	SIW20160001	Environmental Covenant	AREA-3	IC-BF0000165	17 7th St, Two Harbors, MN 55616 - Lake County	0.1	PIN(s) 23-7600-01790	A000188992	11/8/2017	12/8/2017			
22762	VP26990	CDC Parking Lot	SIW20110001	Affidavit - Contaminated Property	AREA-3	IC-VP26990	1236 Arcade St, Saint Paul, MN 55106 - Ramsey County	0.55	PIN(s) 21292330151; 21292330152	4302924	10/31/2011	10/31/2011			Additional Information: Ramsey County, Document #4302924
188352	VP28151	Cedar Plaza	SIW20120002	Affidavit - Contaminated Property	AREA-4	IC-VP28151	4705 Cedar Ave S, Minneapolis, MN 55407 - Hennepin County								Additional Information: Affidavit of Cornell L. Moore
186458	VP8810	Cemstone Products	SIW19970001	Affidavit - Contaminated Property	AREA-5	IC-VP8810	2258 Energy Pk Dr, Saint Paul, MN 55108 - Ramsey County	0.43	PIN(s) 292923140013	3258000	6/29/1999	7/23/1999			IC Description: Recorded July 1999. Additional Information: Affidavit
188188	VP15831	Centra Sota Cooperative #2	SIW20020002	Affidavit - Contaminated Property	AREA-3	IC-VP15831	Highway 55 & 3rd Ave NE, Buffalo, MN 55313 - Wright County	0.38	PIN(s) 103-000-444100	82518	1/31/2003	2/5/2003			IC Description: See Centra Sota Coop. (VP15831) - Dated 1/31/03. Fo
2099	VP21120	Century Circuits & Electronics	SIW20050001	Restrictive Covenant	AREA-6	IC-VP21120	155 Eaton St, Saint Paul, MN 55107 - Ramsey County	1.93	PIN(s) 052822340070; 052822340076	533203	6/28/2007	6/29/2007			Additional Information: None Entered
24770	VP24290	Chatsworth & Butler Paper Property	SIW20080002	Environmental Covenant	AREA-3	IC-VP24290	955 Seminary Ave, Saint Paul, MN 55104 - Ramsey County								Additional Information: EC
34000	SR0001009	CHEMICAL MARKETING CORP OF AMERICA	SIW19980001	Restrictive Covenant	AREA-5	IC-SR1009	180 Humboldt Ave N, Minneapolis, MN 55405 - Hennepin County	1.66	PIN(s) 2102924430079	272948	9/29/2006	10/27/2006			IC Description: Restrictive Covenant to prevent disturbance of residu
197638	VP11790	Chicago Rock Island Pacific RR	SIW19990001	Affidavit - Contaminated Property	AREA-2	IC-VP11790	Northeast of Concord Avenue and 65th Street, Inver Grove Heights, MN 55076 - Dakota Ci So				8/27/2012	8/16/2013			IC Description: Affidavit describes that 2 to 4 feet of clean fill covers
58610	VP13700	Children's Home Society	SIW20000001	Restrictive Covenant	AREA-2	IC-VP13700	1605 Eustis St, Lauderdale, MN 55108 - Ramsey County								IC Description: Soil contaminated with debris, arsenic, lead, PAHs an
116873	VP26080	China Dynasty	SIW20100001	Affidavit - Contaminated Property	AREA-3	IC-VP26080	701 S Broadway, Rochester, MN 55904 - Olmsted County								Additional Information: Affidavit required in NAD
196267	VP26950	CHS Process Water Treatment Facility	SIW20110002	Affidavit - Contaminated Property	AREA-3	IC-VP26950	200-418 Poplar St, Mankato, MN 56001 - Blue Earth County				8/21/2013	8/29/2013			IC Description: Deed Affidavit by Scott Pearson, CHS for PAHs and me
194199	VP4610	Circuit City	SIW19980001	Affidavit - Contaminated Property	AREA-2	IC-VP4610	See location description, Bloomington, MN 55431 - Hennepin County								IC Description: On February 9, 1995, a C of C and a VRAA were issued
189723	VP20171	Clark Road Site	SIW20140001	Affidavit - Contaminated Property	AREA-3	IC-VP20171	Clark Road, Courthouse Blvd, Inver Grove Heights, MN 55077 - Dakota County	34.1	PIN(s) 20-28401-00-010	3059626	3/26/2015	4/2/2015			IC Description: Notification that there is a release of Methane in soil,
29936	VP18990	Clyde Industrial Park	SIW20040001	Environmental Covenant	AREA-4	IC-VP18990	115 South 30th Avenue West, Duluth, MN 55806 - St. Louis County	10.2	PIN(s) 010-3190-00280; 010-3919-00010; 010-3919-00020; 010-3919-0	1087838	6/16/2008	8/7/2008		4/12/2016	IC Filing Location: St. Louis County Doc No 01087838, recorded on 8/
103431	VP18070	Cms Hartzell	SIW20030001	Affidavit - Contaminated Property	AREA-5	IC-VP18070	2516 Washab Ave, Saint Paul, MN 55114 - Ramsey County	2.2	PIN(s) 32-29-23-22-0005	3792341	9/10/2004	9/16/2004			IC Filing Location: Ramsey County Doc #3792341, recorded 9/16/04.
190189	VP6260	Coleraire Research Laboratory	SIW19950001	Restrictive Covenant	AREA-5	IC-VP6260	1 Gayley Ave, Coleraine, MN 55722 - Itasca County								IC Description: Due to remaining buried radioactive sand and mercu
32863	VP7380	Colonial Square Shopping Center	SIW19960001	Affidavit - Contaminated Property	AREA-4	IC-VP7380	1100 1169 E Wayzata Blvd, Wayzata, MN 55391 - Hennepin County								IC Description: Deed Notification filed with Hennepin County on Oct
186490	VP23040	Coloplast Campus	SIW20070001	Affidavit - Contaminated Property	AREA-2	IC-VP23040	1525, 1601 & 1615 West River Road North, Minneapolis, MN 55411 - Hennepin County	5.41	PIN(s) 1502924420008; 1502924420016; 1502924430012	A9421991	9/11/2009	9/23/2009			Additional Information: affidavit
196517	VP12930	Commercial Property-Minco	SIW20000001	Affidavit - Contaminated Property	AREA-2	IC-VP12930	15305 Minnetonka Blvd, Minnetonka, MN 55345 - Hennepin County	0.25	PIN(s) 161172340003	3396696	1/22/2001	6/8/2001			IC Description: Affidavit filed with Hennepin County on June 8, 2001,
48533	VP13170	Commercial Retail Property	SIW20000001	Affidavit - Contaminated Property	AREA-3	IC-VP13170	2750 Nicollet Ave, Minneapolis, MN 55408 - Hennepin County								IC Description: For perc in soil. Additional Information: Affidavit
106927	VP13741	ConAgra Grocery #2	SIW20030001	Restrictive Covenant	AREA-4	IC-VP13741	2401 Edgewood Ave S, Saint Louis Park, MN 55426 - Hennepin County				5/9/2001	12/12/2001			IC Description: Restricts property to industrial and commercial purp
189891	VP12300	Concordia Avenue Property	SIW19990001	Affidavit - Contaminated Property	AREA-4	IC-VP12300	1710 Concordia Ave, Saint Paul, MN 55104 - Ramsey County								IC Description: Doc No 4521744 and Doc No 9171407IC Filing Locati
112	MNDD048340616	Container Corporation of America	SIW19990001	Affidavit - Contaminated Property	AREA-5	IC-MNDD04834061	1050 Kent St N, Saint Paul, MN 55117 - Ramsey County				8/2/2004	10/17/2004			IC Description: Affidavit outlines actions taken at the site and say th
112	MNDD048340616	Container Corporation of America	SIW19990001	Restrictive Covenant	AREA-4	IC-MNDD04834061	1050 Kent St N, Saint Paul, MN 55117 - Ramsey County				7/17/2006	8/2/2006			IC Description: Affidavit outlines actions taken at the site and say th
196673	VP23152	Convery Parcel (see also VP23151)	SIW20090001	Affidavit - Contaminated Property	AREA-6	IC-VP23152	See Location Description, Vadnais Heights, MN 55110 - Ramsey County	7.25	PIN(s) 28-30-22-0009; 28-30-22-43-0016	4205400	1/29/2009	1/29/2010			IC Description: notification of former dump on site and that soil and
23391	VP6510	Cottage Cleaners	SIW19950001	Environmental Covenant	AREA-4	IC-VP6510	531 Lake St S, Forest Lake, MN 55025 - Washington County								IC Description: Suspected PCE soil impacts beneath existing building
194899	VP11230	Cotton Town Dump	SIW19990001	Affidavit - Contaminated Property	AREA-3	IC-VP11230	Comstock Lake Road, Cotton, MN 55724 - St. Louis County	2	PIN(s) 305-0020-02177	944716	9/11/2003	5/26/2004			IC Description: Site was a former dump. Low-level residual soil, wast
193211	VP26591	Covington at Norman Pointe	SIW20110002	Affidavit - Contaminated Property	AREA-3	IC-VP26591	5701 Green Valley Dr, Bloomington, MN 55438 - Hennepin County	8.37	PIN(s) 16-116-21-23-0055	T05075664	4/22/2013	5/10/2013			IC Description: Affidavit IC Filing Location: Hennepin County/Additional
189107	VP15310	CPH - Aldrich To Colfax	SIW20010001	Affidavit - Contaminated Property	AREA-2	IC-VP15310	See Location Description, Minneapolis, MN 55403 - Hennepin County	1	PIN(s) 210292440050	7835351	10/23/2002	11/5/2002			IC Filing Location: Recorded copy of Affidavit #7835351 11/5/02Add
22816	VP18631	Crown Builders #2 (J&J Distributing)	SIW20040002	Restrictive Covenant	AREA-3	IC-VP18631	185 Pennsylvania Ave W, Saint Paul, MN 55103 - Ramsey County	9.1	PIN(s) 362923110003; 362923110008; 362923110010; 362923110011	4029347	4/26/2007	6/13/2007			IC Description: Abstract Restrictive Covenant Doc. 4029347 Record
1	MNDD006155071	Crown Cork & Seal Company Inc.	SIW20010001	Environmental Covenant	AREA-5	IC-MNDD00615507	174 Chestnut St, Mankato, MN 56001 - Blue Earth County	22.51	PIN(s) R010906479009	T119353	9/5/2013	10/8/2013		7/13/2017	Restricted Area is generally marked by an asphalt cap and the cap se
2447	VP10430	Cummins/Onan	SIW19980001	Affidavit - Contaminated Property	AREA-17	IC-VP10430	7033 Central Avenue, Fridley, MN 55432 - Anoka County	26	PIN(s) 123024430005	538225	8/19/1999	8/21/2000			IC Description: Anyone disturbing land should notify MPCA. IC Filing I
191467	VP28540	CVS Pharmacy Store #06507	SIW20120002	Affidavit - Contaminated Property	AREA-3	IC-VP28540	2420 Division St, Saint Cloud, MN 56301 - Stearns County	1.51	PIN(s) 82.46411.0700	A1396824	4/26/2013	4/30/2013			Additional Information: Deed Affidavit for Contamination and Respo
189022	VP23710	Dakota Park	SIW20070001	Affidavit - Contaminated Property	AREA-2	IC-VP23710	2643 Dakota Avenue South, Saint Louis Park, MN 55416 - Hennepin County	20.27	PIN(s) 0911721320004	A9720078	11/21/2011	11/23/2011			IC Description: Deed notification for fill with some debris and PAH cc
187880	VP3662	Dale Street Redevelopment	SIW20000001	Affidavit - Contaminated Property	AREA-4	IC-VP3662	619 W Minnehaha Ave, Saint Paul, MN 55104 - Ramsey County	37	PIN(s) 252923330024; 252923330025; 252923330026; 252923330027;	3889384	9/15/2005	9/19/2005			IC Description: 2004 affidavit documenting soil & groundwater cont
37731	VP22860	Danny Boy's Restaurant	SIW20070001	Affidavit - Contaminated Property	AREA-3	IC-VP22860	1026 7th St W, Saint Paul, MN 55102 - Ramsey County	1.37	PIN(s) 112823410003	2063862	2/10/2009	2/18/2009			IC Description: Affidavit noting presence of debris intermixed with fil
31624	VP26890	David Olson Sales Company	SIW20110002	Environmental Covenant	AREA-3	IC-VP26890	2425 E 25th St, Minneapolis, MN 55406 - Hennepin County	1.2	PIN(s) 36-029-24-13-0055; 36-029-24-13-0056	A9875750	10/12/2012	11/28/2012			IC Filing Location: EC signed 10/12/12 & recorded 11/25/12 as doc n
797	RCRA01205	Davis Frost	SIW20120001	Environmental Covenant	AREA-8	IC-VP120001	, , - Hennepin County				9/2/2016	9/6/2016			Filing of the Environmental Covenant was the last corrective action f
192353	VP12073	Dayton's Bluff Yard (BNSF) #4	SIW20040001	Restrictive Covenant	AREA-5	IC-VP12073	See location description, Saint Paul, MN 55106 - Ramsey County	27	PIN(s) 322922430013	1992540	1/8/2007	1/16/2007			IC Description: Filed on 1/16/2007 Doc. #1992540IC Filing Locaton: I
197321	VP19950	Deephaven Cove	SIW20040001	Affidavit - Contaminated Property	AREA-2	IC-VP19950	3660 County Highway 101, Deephaven, MN 55319 - Sherburne County								Additional Information: Affidavit of Scott Bader
191756	VP8740	Department of Revenue	SIW19970001	Affidavit - Contaminated Property	AREA-3	IC-VP8740	See location description, Saint Paul, MN 55101 - Ramsey County								IC Description: Affidavit & RC required to limit site use to non-resid
191756	VP8740	Department of Revenue	SIW19970001	Restrictive Covenant	AREA-4	IC-VP8740	600 Robert St N, Saint Paul, MN 55101 - Ramsey County	6	PIN(s) 312922310045; 312922420019	3466007	1/11/2002	2/5/2002			IC Description: Affidavit & RC required to limit site use to non-resid
1543	MNDD022888143	Determan Welding and Tank Service, Inc.	SIW19990001	Restrictive Covenant	AREA-7	IC-MNDD02288814	1241 72nd Ave NE, Fridley, MN 55432 -								IC Description: Restrictive covenant filed with property deed March
193642	VP14222	Diamond Products Co. #3	SIW20010002	Restrictive Covenant	AREA-8	IC-VP14222	310 5th St E, Saint Paul, MN 55101 - Ramsey County								Additional Information: restrictive covenant (awaiting filed copy)
194164	VP25861	DM & IR Proctor South Yard #2	SIW20100001	Environmental Covenant	AREA-3	IC-VP25861	329 2nd St, Proctor, MN 55802 - St. Louis County				5/14/2013	6/13/2013			IC Description: Fenced landspreading area for PCBs and DRO. IC Filing
104340	VP11710	DM & IR Railroad (Chisholm Industrial Park)	SIW19990003	Affidavit - Contaminated Property	AREA-7	IC-VP11710	602 Industrial Dr, Chisholm, MN 55719 - St. Louis County	8	PIN(s) 020-0082-00010	986995	6/29/2005	7/11/2005		6/29/2016	IC Description: Identifies where material was consolidated under a p
185839	VP2531	DNR/Bayport Prison Dump	SIW19980001	Affidavit - Contaminated Property	AREA-5	IC-VP2531	See location description, Bayport, MN 55003 - Washington County				4/15/2002	6/7/2002			IC Description: AffidavitAdditional Information: Affidavit
31487	VP11691	Doc's Auto Salvage #2	SIW19990001	Restrictive Covenant	AREA-6	IC-VP11691	580 8th Avenue North, Minneapolis, MN 55411 - Hennepin County	0.67	PIN(s) 22029220140082	3635892	11/15/2002	11/25/2002			IC Description: DRO, GRO, and Lead in soil at depths greater than 4 f
31487	SR0001301	DOC'S AUTO SALVAGE (SF)	SIW19990004	Restrictive Covenant	AREA-7	IC-SR1301	519 10th Ave N, Minneapolis, MN 55411 - Hennepin County				4/27/2007	9/10/2007			IC Description: Restrictive Covenant. DRO, GRO and lead in soil at di
188429	VP18851	Don's Leather Cleaning (Former) #2	SIW20040001	Affidavit - Contaminated Property	AREA-3	IC-VP18851	4308 E Lake St, Minneapolis, MN 55406 - Hennepin County	0.1	PIN(s) 31029234400176	9035696	9/20/2007	9/10/2007			IC Description: 10/20/04 Draft Affidavit requested as a condition of t
196222	VP4930	Driftwood Apartments	SIW19950001	Restrictive Covenant	AREA-3	IC-VP4930	101 - 135 E 59th St, Minneapolis, MN 55419 - Hennepin County								IC Description: Notice that a portion of the Site was part of a former
91702	BF0000338	Drywall Supply, Inc.	SIW20170001	Environmental Covenant	AREA-3	IC-BF0000338	9700 13th Ave N, Plymouth, MN 55441 - Hennepin County	3.58	PIN(s) 25-118-22-44-0003	T05476435	9/20/2017	9/21/2017			Continuous operation of the installed active Sub-slab depressurizat
65327	VP14230	Duluth Glass & Mirror Co.	SIW20010001	Affidavit - Contaminated Property	AREA-5	IC-VP14230	2304 W Superior St, Duluth, MN 55806 - St. Louis County	0.33	PIN(s) 010-1120-02910	989083	6/29/2005	8/15/2005			IC Description: Non-residential site use. No disturbance to the respo
3845	VP26130	Duluth Spring	SIW20100001	Affidavit - Contaminated Property	AREA-3	IC-VP26130	300 Canal Park Dr,								

AI ID	Site ID	Site Name	Activity ID	Control Type	SI	SI designation	IC address	Acres	Parcel(s)	IC Recording # (Property Id)	IC Signed Date	IC Recorded Date	IC Terminated Date	Last Inspection Report Received	Comments
189723	VP20170	Gainey 2nd Addition, Outlot A	SIW20050001	Affidavit - Contaminated Property	AREA-4	IC-VP20170	Clark Road, Courthouse Blvd, Inver Grove Heights, MN 55077 - Dakota County	1.59	PIN(s) 204495000010	2403476	12/27/2005	2/6/2006			IC Description: Notification that there is a release of Methane in soil, Additional Information: Affidavit for Don Kveton
201487	VP20271	Garden Wood #2	SIW20100001	Affidavit - Contaminated Property	AREA-3	IC-VP20271	See location description, Blaine, MN 55449 - Anoka County	25	PIN(s) 12-31-23-33-0025		12/7/2010				Additional Information: Affidavit for residual contamination remainr
99507	VP9830	Gas Stop	SIW19980001	Affidavit - Contaminated Property	AREA-4	IC-VP9830	903 Main Ave, Moorhead, MN 56560 - Clay County								Additional Information: Deed Notification
194206	SR0000002	GENERAL COATINGS, INC.	SIW19980001	Affidavit - Contaminated Property	AREA-4	IC-SR2	2805 Dodd Rd, Eagan, MN 55122 - Dakota County								IC Description: Affidavit covering tetrahaloethylene (PCE) and Petr
543	VP19270	General Dynamics (VIC)	SIW20040001	Affidavit - Contaminated Property	AREA-3	IC-VP19270	8100 34th Ave S Ste 210, Bloomington, MN 55425 - Hennepin County	6.6	PIN(s) 0502724240001	8892082	10/2/2006	11/14/2006			IC Description: Copy in Onbase.IC Filing Location: Hennepin County.F
1432	MND980501407	General Electric, Minneapolis	SIW19990001	Environmental Covenant	AREA-6	IC-MND980501407	2025 49th Ave N, Minneapolis, MN 55430 - Hennepin County								Additional Information: Affidavit concerning real property containin
193232	SR0000191	GENERAL FABRICATION CORPORATION	SIW20000001	Affidavit - Contaminated Property	AREA-4	IC-SR191	921 15th St SW, Forest Lake, MN 55025 - Washington County								IC Filing Location: Restrictive Covenant signed in September 2004Ad
102356	SR0000003	GENERAL MILLS	SIW19920001	Restrictive Covenant	AREA-5	IC-SR3	2010 E Hennepin Ave, Minneapolis, MN 55413 - Hennepin County								IC Description: Soil Impacted Area to be used for industrial/commen
102356	VP28430	General Mills Site	SIW20120001	Affidavit - Contaminated Property	AREA-6	IC-VP28430	2010 E Hennepin Ave, Minneapolis, MN 55413 - Hennepin County								IC Description: Soil Impacted Area to be used for industrial/commen
102356	VP28430	General Mills Site	SIW20120001	Restrictive Covenant	AREA-7	IC-VP28430	2010 E Hennepin Ave, Minneapolis, MN 55413 - Hennepin County								IC Description: Identifies soil contaminated with RCRA KO61 waste r
596	MND041775008-06	Gerdau Ameristeel SWMU6 - Bag House Area	SIW19990005	Restrictive Covenant	AREA-10	IC-MND041775008	1678 Red Rock Rd, Saint Paul, MN 55119 - Ramsey County								IC Description: Deed Notification recorded 10/3/02Additional Inform
186233	VP2202	Glenwood Junction #3	SIW20000001	Affidavit - Contaminated Property	AREA-4	IC-VP2202	See Location Description, Golden Valley, MN 55422 - Hennepin County	3.58	PIN(s) 1902924140143		10/3/2002	10/3/2002			IC Description: recorded 6/17/05 #4125437IC Filing Location: Henn
187979	VP19200	Glidden Paint	SIW20040001	Restrictive Covenant	AREA-3	IC-VP19200	1901 E Hennepin Ave, Minneapolis, MN 55413 - Hennepin County	1.12	PIN(s) 18029233300051	4125437	4/19/2005	7/11/2005			IC Description: Affidavit for Real Property Contaminated with Hazard
188891	VP20330	Globe Industries	SIW20040001	Affidavit - Contaminated Property	AREA-3	IC-VP20330	See location description, Saint Paul, MN 55106 - Ramsey County	0.5	PIN(s) 282922430011 ; 282922430013		12/31/2008	12/31/2008			Additional Information: recording of affidavits/real property notice
191294	VP7930	Golden Hills - Phase II	SIW19970001	Affidavit - Contaminated Property	AREA-2	IC-VP7930	See location description, Golden Valley, MN 55427 - Hennepin County				1/10/2000	2/7/2000			IC Description: No excavation or grading that would compromise the
195398	VP9891	Golden Hills Central Area Redevelopment	SIW19980001	Restrictive Covenant	AREA-2	IC-VP9891	See location description, Golden Valley, MN 55416 - Hennepin County	11.83	PIN(s) 0411721240038	8607388	1/25/2005	1/30/2005			Additional Information: Affidavit recorded 10/15/08
186137	VP7131	Goodwill Industries #2	SIW20030001	Affidavit - Contaminated Property	AREA-2	IC-VP7131	2543 Como Ave, Saint Paul, MN 55108 - Ramsey County	6	PIN(s) 20292320013; 20292320032	4121805	10/1/2008	10/15/2008			IC Description: Affidavit restricting land use and soil and groundwater
194414	VP20200	Gopher Football Stadium	SIW20050001	Affidavit - Contaminated Property	AREA-2	IC-VP20200	See location description, Minneapolis, MN 55455 - Hennepin County								IC Description: Cleanup target for the GRC site was set at 500 mg/kg
1836	MND006148092-01	Gopher Resource Corp. SWMU1 - Phase 1 Area	SIW19980005	Affidavit - Contaminated Property	AREA-14	IC-MND006148092	685 Yankee Doodle Rd, Eagan, MN 55121 -								IC Description: See IC information for SWMU1.IC Filing Location: Rec
1836	MND006148092-02	Gopher Resource Corp. SWMU2 - Phase 2 Area	SIW19980001	Affidavit - Contaminated Property	AREA-12	IC-MND006148092	685 Yankee Doodle Rd, Eagan, MN 55121 -								IC Description: See Institutional Control description in SWMU1.IC Fill
1836	MND006148092-03	Gopher Resource Corp. SWMU3 - Phase 3 Area	SIW19980004	Affidavit - Contaminated Property	AREA-9	IC-MND006148092	685 Yankee Doodle Rd, Eagan, MN 55121 -								IC Description: See institutional Control description in SWMU1.IC Fill
1836	MND006148092-04	Gopher Resource Corp. SWMU4 - Phase 4 Area	SIW19980002	Affidavit - Contaminated Property	AREA-13	IC-MND006148092	685 Yankee Doodle Rd, Eagan, MN 55121 - Dakota County								IC Description: See institutional Control description in SWMU1.IC Fill
1836	MND006148092-05	Gopher Resource Corp. SWMU5 - Phase 5 Area	SIW19980007	Affidavit - Contaminated Property	AREA-10	IC-MND006148092	685 Yankee Doodle Rd, Eagan, MN 55121 - Dakota County								IC Description: See institutional Control description in SWMU1.IC Fill
1836	MND006148092-06	Gopher Resource Corp. SWMU6 - Phase 6 Area	SIW19980006	Affidavit - Contaminated Property	AREA-15	IC-MND006148092	685 Yankee Doodle Rd, Eagan, MN 55121 - Dakota County								IC Description: See institutional control description in SWMU1.IC Fill
1836	MND006148092-07	Gopher Resource Corp. SWMU7 - Phase 7 Area	SIW19980003	Restrictive Covenant	AREA-11	IC-MND006148092	685 Yankee Doodle Rd, Eagan, MN 55121 -								IC Description: Restrictive covenant was placed on 20 acre parcel soi
2019	SR0000326	GOPHER STATE LITHO (SF)	SIW20130001	Affidavit - Contaminated Property	AREA-5	IC-SR326	3232 E 40th St, Minneapolis, MN 55406 - Hennepin County	1.75	PIN(s) 0702823220050	T05155736	2/27/2014	3/4/2014			IC Description: Describes soil, soil gas and groundwater beneath the
28316	VP8010	Gopher/Kisling Property	SIW19970001	Affidavit - Contaminated Property	AREA-4	IC-VP8010	9735 S Robert Trl, Inver Grove Heights, MN 55077 - Dakota County	5.42	PIN(s) 203035001010	1968778	11/26/2002	12/6/2002			IC Description: For lead impacted soil.IC Filing Location: RC filed 11/;
28316	VP8010	Gopher/Kisling Property	SIW19970001	Restrictive Covenant	AREA-5	IC-VP8010	9735 S Robert Trl, Inver Grove Heights, MN 55077 - Dakota County								IC Description: For lead impacted soil.IC Filing Location: RC filed 11/;
188653	VP17184	Gorman Company #5	SIW20050001	Restrictive Covenant	AREA-2	IC-VP17184	508 Louisa St, Winona, MN 55987 - Winona County		PIN(s) 324200110		6/26/2007	8/10/2007			IC Description: Shallow foundry impacted fill, no disturbance. Burrie
191450	VP13001	Grain Belt Brewery #2	SIW20000001	Environmental Covenant	AREA-2	IC-VP13001	1200 Marshall Street Northeast, Minneapolis, MN 55413 - Hennepin County	2.12	PIN(s) 502924140102; 502924140112	74890913	9/29/2011	10/5/2011		7/1/2016	
189751	VP32860	Granada Shopping Center	SIW20150001	Affidavit - Contaminated Property	AREA-2	IC-VP32860	14809-14871 Granada Ave, Apple Valley, MN 55124 - Dakota County	3.28	PIN(s) 01-21800-02-010; 01-81200-01-011; 01-81200-01-021; 01-81200-01-022		1/25/2017				
194711	VP13080	Grandview Square	SIW20000001	Affidavit - Contaminated Property	AREA-2	IC-VP13080	Eden Circle & Eden Ave, Edina, MN 55424 - Hennepin County		PIN(s) 2811721330047; 2811721330048; 2811721330052; 2811721330	7910453	1/3/2003	1/8/2003			IC Description: #7910453 - Affidavit IC Filing Location: Hennepin Cour
204617	VP27731	Gross Givens #2	SIW20130002	Environmental Covenant	AREA-5	IC-VP27731	75 Plato Boulevard, Saint Paul, MN 55107 - Ramsey County	3.19	PIN(s) 062822430002	3419777	8/1/2001	9/6/2001			Additional Information: Environmental Covenant
2658	MND064767858	GTH Inc.	SIW20020001	Environmental Covenant	AREA-3	IC-MND064767858	600 N Highway 4, Dunnell, MN 56127 - Martin County								Additional Information: Environmental Covenant
188753	VP17760	Guthrie Theater Auxiliary	SIW20030001	Restrictive Covenant	AREA-4	IC-VP17760	Washington Ave S & Chicago Ave, Minneapolis, MN 55401 - Hennepin County	1.34	PIN(s) 2302924430195	74816652	10/13/2010	12/21/2010			IC Description: Area includes Chicago Ave S, and 9th Ave S between 1
189841	VP17870	Guthrie Theater Building Site	SIW20030001	Affidavit - Contaminated Property	AREA-2	IC-VP17870	See location description, Minneapolis, MN 55401 - Hennepin County	0.22	PIN(s) 2302924430202; 2302924430203; 2302924430204; 2302924430	74975963	6/21/2012	7/17/2012			Additional Information: Affidavit for Real Property
18467	VP3470	H.B. Fuller	SIW19920001	Affidavit - Contaminated Property	AREA-7	IC-VP3470	520 Malcolm Ave SE, Minneapolis, MN 55414 - Hennepin County								IC Description: Affidavit, notice of residual contamination & industri
18467	VP3470	H.B. Fuller	SIW19920001	Restrictive Covenant	AREA-6	IC-VP3470	520 Malcolm Ave SE, Minneapolis, MN 55414 - Hennepin County	0.31	PIN(s) 3002923140004	7261866	12/22/1999	2/17/2000			IC Description: Affidavit, notice of residual contamination & industri
196334	VP26150	Hallett Dock Scalehouse	SIW20100001	Environmental Covenant	AREA-2	IC-VP26150	See Location Description, Duluth, MN 55816 - St. Louis County		PIN(s) 010-4500-05100	1169461	8/16/2011	9/15/2011			IC Description: No soil disturbance and no extraction of groundwater
19454	VP30310	Hammer Direct LLC	SIW20130002	Affidavit - Contaminated Property	AREA-3	IC-VP30310	1499 W River Rd N, Minneapolis, MN 55411 - Hennepin County								Additional Information: Affidavit Filed
17526	MND050730175	Hard Chrome, Inc.	SIW20000001	Restrictive Covenant	AREA-4	IC-MND050730175	2631 2nd St NE, Minneapolis, MN 55418 - Hennepin County								IC Description: Institutional control will be required for the complete
195025	VP13112	Harrison and Winter #3	SIW20050001	Affidavit - Contaminated Property	AREA-4	IC-VP13112	See location description, Minneapolis, MN 55413 - Hennepin County								IC Description: Required for NAD, but not received. Additional Inform
3461	SR0000341	HARTMAN HIDE AND FUR (SF)	SIW20120003	Affidavit - Contaminated Property	AREA-5	IC-SR341	500 Summit Ave, Detroit Lakes, MN 56501 - Becker County								IC Description: Affidavit concerning Hazardous Substances, asphalt p
191872	VP30450	Hennepin Business Center	SIW20130002	Affidavit - Contaminated Property	AREA-4	IC-VP30450	1101 10th Ave SE, Minneapolis, MN 55414 - Hennepin County	5.04	PIN(s) 2402924210024	T05161652	3/31/2014	4/2/2014			IC Description: Soil contamination exists in subsurface. Prohibits dist
188313	VP9940	Hennepin County Maintenance	SIW19980001	Affidavit - Contaminated Property	AREA-3	IC-VP9940	See location description, Hopkins, MN 55343 - Hennepin County								Additional Information: Real Property Affidavit, approved by MPCA c
191633	VP9910	Hennepin County Parcel	SIW19980001	Affidavit - Contaminated Property	AREA-2	IC-VP9910	See Location Description, Minneapolis, MN 55407 - Hennepin County	2	PIN(s) 3602924330017; 3602924330018; 3602924330019; 3602924330	0R947649-C	9/1/1998	8/15/2000			IC Description: Affidavit for lead, mercury and arsenic in soil and arse
1144	VP15220	Hennepin Paper Company	SIW20010001	Restrictive Covenant	AREA-2	IC-VP15220	100 5th Ave SW, Little Falls, MN 56345 - Morrison County		PIN(s) 49.0623.000; 49.0631.001		3/26/2007				IC Filing Location: City of Little Falls/Morrison CountyAdditional Infor
192904	VP32390	Heritage Center	SIW20150002	Affidavit - Contaminated Property	AREA-4	IC-VP32390	800 N 1st St, Minneapolis, MN 55401 - Hennepin County	15.58	PIN(s) 2202924120128	A10420754 / T05429578	3/13/2017	3/17/2017			IC Description: Affidavit was recorded in both Torrens and Abstract. There is only o
195132	VP20770	Hiawatha Business Center	SIW20050001	Environmental Covenant	AREA-6	IC-VP20770	See Location Description, Minneapolis, MN 55407 - Hennepin County	5.09	PIN(s) 3602924320076	9159456	6/10/2008	7/15/2008			IC Description: Hennepin County Doc No 9159456, recorded on 7/
191866	VP7640	Hibbing Toolhouse	SIW20000001	Affidavit - Contaminated Property	AREA-3	IC-VP7640	1425 E 23rd St Ste 2, Hibbing, MN 55746 - St. Louis County	19.82	PIN(s) 140-0270-00697	773332	12/2/1999	12/22/1999			IC Description: Notice that monitoring of stockpiled soil treatment w
189701	VP8310	Hidden Lakes OUI - Naphthalene	SIW19970001	Restrictive Covenant	AREA-9	IC-VP8310	4101 Golden Valley Rd, Golden Valley, MN 55422 - Hennepin County								IC Description: 12/1/00 Recorded affidavit requested as a condition c
186666	VP19940	Hindu Society of Minnesota	SIW20040001	Affidavit - Contaminated Property	AREA-2	IC-VP19940	10530 Troy Ln N, Maple Grove, MN 55311 - Hennepin County								IC Description: Affidavit noting the location and concentration of 1,2
104343	VP18581	Hmong American Shopping Center #2	SIW20050001	Affidavit - Contaminated Property	AREA-4	IC-VP18581	1900-1980 5th Ave N, Brooklyn Center, MN 55430 - Hennepin County								Additional Information: Non-RP Affidavit
192309	VP18771	Holtkoetter Expansion #2	SIW20080001	Affidavit - Contaminated Property	AREA-6	IC-VP18771	205 Hardman Ave, South Saint Paul, MN 55075 - Dakota County	9	PIN(s) 364884301010; 364884301020	T638046	1/19/2009	1/21/2009			IC Description: Notice of past investigations & cleanup actions at the
193884	VP5283	Honeywell Camden Site #4	SIW20090001	Affidavit - Contaminated Property	AREA-2	IC-VP5283	3660 Technology Dr, Minneapolis, MN 55418 - Hennepin County	22.58	PIN(s) 0302924210025	T4709012	11/16/2009	12/3/2009			IC Description: Arsenic, barium, mercury, lead, selenium, cadmium, z
103396	VP6242	Honeywell, Inc.	SIW20000001	Affidavit - Contaminated Property	AREA-6	IC-VP6242	1625 Zarthan Ave, Saint Louis Park, MN 55416 - Hennepin County								IC Description: TCE in the GroundwaterIC Filing Location: Hennepin C
196854	VP22290	Hopf and Hopf Printing	SIW20060001	Environmental Covenant	AREA-2	IC-VP22290	2711 East Franklin Avenue, Minneapolis, MN 55406 - Hennepin County	0.15	PIN(s) 3602924120189	A9440547	6/15/2009	11/5/2009			IC Description: No disturbance or alteration of Building 2711 founde
32708	SR0000009	HOPKINS AGRIC. CHEMICAL/ALLIED CHEMICAL	SIW19980001	Affidavit - Contaminated Property	AREA-5	IC-SR9	2020 Broadway St NE, Minneapolis, MN 55413 -								IC Filing Location: Hennepin CountyAdditional Information: None En
104288	VP1973	Hopkins Business Center	SIW20000001	Restrictive Covenant	AREA-5	IC-VP1973	1600 2nd St S, Hopkins, MN 55343 - Hennepin County								IC Description: 8/23/02 Revised draft Restr. Cov./affidavit requeste
189657	VP24060	Hub Mall - Space 20	SIW20												

AI ID	Site ID	Site Name	Activity ID	Control Type	SI	SI designation	IC address	Acres	Parcel(s)	IC Recording # (Property Id)	IC Signed Date	IC Recorded Date	IC Terminated Date	Last Inspection Report Received	Comments
4973	VP19910	Lee's Wrecking	SIW20030001	Affidavit - Contaminated Property	AREA-8	IC-VP19910	11808 Central Ave NE, Blaine, MN 55434 - Anoka County	7	PIN(s) 08-31-23-34-0012	496952.001	12/19/2008	12/29/2008			IC Description: Contaminated soil in 3 grids (11, 12, & 13) under asphalt
193235	SR0001469	Leleune - Ryder Student Transport	SIW19980001	Affidavit - Contaminated Property	AREA-3	IC-SR1469	W 60th St & Nicollet Ave, Minneapolis, MN 55419 - Hennepin County								IC Description: Notice of residual soil contamination on 4 of 5 parcel
193533	VP22330	LeSueur Bulk Plant	SIW20060001	Restrictive Covenant	AREA-2	IC-VP22330	See location description, Le Sueur, MN 56058 - Le Sueur County	0.66	PIN(s) 21.520.0900	348259	4/26/2007	5/22/2007			IC Description: Use restrictions relate to the Site ground water only.
191842	VP66610	Lewis Bolt & Metal Coatings	SIW19960001	Affidavit - Contaminated Property	AREA-4	IC-VP66610	504 Malcolm Ave SE, Minneapolis, MN 55414 - Hennepin County	6.96	PIN(s) 3002923140060	4165128	9/21/2005	9/26/2005			IC Description: Affidavit regarding remaining Petroleum Contaminant
186288	VP25390	Lexington Center	SIW20090001	Affidavit - Contaminated Property	AREA-2	IC-VP25390	4250 Lexington Ave S, Eagan, MN 55123 - Dakota County	2.41	PIN(s) 10-22405-01-010	2951983	5/21/2013	5/23/2013			Additional Information: Affidavit of Haz Substances
2013	MND000823922	Lockheed Martin (RCRA)	SIW19990001	Affidavit - Contaminated Property	AREA-5	IC-MND000823922	2751 Shepard Rd, Saint Paul, MN 55116 -								IC Description: Affidavit for the notification of residual groundwater
196386	VP11640	Long Lake Town Center	SIW19990001	Affidavit - Contaminated Property	AREA-2	IC-VP11640	1865 W Wayzata Blvd, Long Lake, MN 55356 - Hennepin County								IC Description: Affidavit required due to contaminated source soil ve
23003	SR0000040	LONG PRAIRIE GROUNDWATER CONTAMINATION	SIW19990001	Affidavit - Contaminated Property	AREA-5	IC-SR40	243 Central Ave, Long Prairie, MN 56347 - Todd County								Additional Information: affidavit for source area - find or assure don
196092	VP16600	Lou Park I	SIW20020001	Restrictive Covenant	AREA-2	IC-VP16600	1351 Hampshire Ave, Saint Louis Park, MN 55426 - Hennepin County	4	PIN(s) 0511721410026	8952106	3/12/2007	3/19/2007			IC Description: Restrictive Covenant Doc. No. 8952106 Recorded on 3
193461	VP12410	Lou Park II	SIW19990001	Restrictive Covenant	AREA-2	IC-VP12410	Hampshire Ln, Saint Louis Park, MN 55427 - Hennepin County	1.5	PIN(s) 0511721410027	8952105	3/12/2007	3/19/2007			IC Description: Restrictive Covenant Doc. No. 8952105 Recorded on 3
57	VP0080	Lou-Rich Albert Lea	SIW19970001	Affidavit - Contaminated Property	AREA-5	IC-VP0080	505 W Front St, Albert Lea, MN 56007 - Freeborn County								IC Description: No disturbance of the subsurface area within the rest
57	VP3800	Lou-Rich Albert Lea (VP3800)	SIW19930001	Restrictive Covenant	AREA-6	IC-VP3800	505 W Front St, Albert Lea, MN 56007 - Freeborn County								IC Description: VOCs in soil and ground water.IC Filing Location: RC s
194296	VP4431	Love Service Station	SIW19980001	Restrictive Covenant	AREA-3	IC-VP4431	4th St and Main, Littlefork, MN 56653 - Koociching County								IC Description: A Restrictive Covenant was placed on the Site due to
140300	VP19242	Lunds on Hennepin	SIW20110001	Affidavit - Contaminated Property	AREA-2	IC-VP19242	1201, 1207 and 1213 Hennepin Avenue, Minneapolis, MN 55415 - Hennepin County	1.22	PIN(s) 2702924210080; 2702924210081; 2702924210088; 2702924210	A10031326 & T05134976	11/21/2013	11/25/2013			Office of County Recorder: A10031326Office of Registrar of Titles: TC
192046	VP25600	Lyndale Avenue Gas Station	SIW20090001	Affidavit - Contaminated Property	AREA-2	IC-VP25600	2752 Lyndale Ave S, Minneapolis, MN 55408 - Hennepin County	0.22	PIN(s) 3302924410070	A10035123	12/5/2013	12/6/2013			IC Description: Ash & glass debris fill remain onsite on the S & W por
195904	VP15230	M & H Strip Mall	SIW20010001	Affidavit - Contaminated Property	AREA-2	IC-VP15230	1103 7th St, Rochester, MN 55901 - Olmsted County	4	PIN(s) 743414008591; 743414008592	A-1349207 and A-1349207	6/23/2014	6/26/2014			IC Description: Exhibits depicting residual tetrachloroethylene impac
191686	VP13810	M&E Realty	SIW20000001	Restrictive Covenant	AREA-3	IC-VP13810	805 8th St SE & 815 9th Ave SE, Minneapolis, MN 55414 - Hennepin County	2.7	PIN(s) 2402924210001; 240292440033	8438814	9/5/2001	10/1/2001			Additional Information: Declaration of Restrictions and Covenants ar
196534	VP13311	Madison Complex (Western Minerals)	SIW20060001	Environmental Covenant	AREA-2	IC-VP13311	1720 Madison St NE, Minneapolis, MN 55413 - Hennepin County								IC Filing Location: 10/15/09 EC signed and sent back to VP but no r
195646	VP15320	Mainstreet Village Apartments	SIW20010001	Affidavit - Contaminated Property	AREA-2	IC-VP15320	See location description, New Brighton, MN 55112 - Ramsey County	11	PIN(s) 1311922340007	6934446	7/13/1998	7/22/1998			Additional Information: recorded 2/24/03
188765	VP7451	Maple Grove Distribution	SIW19980001	Affidavit - Contaminated Property	AREA-4	IC-VP7451	8555 Revere Lane North, Maple Grove, MN 55369 - Hennepin County	11	PIN(s) 1811723330009; 1811723330010; 1811723330011; 1811723330012	8117338	7/29/2003	7/30/2003			IC Description: Affidavit recorded with Hennepin County on July 29, .
194252	VP16080	Marina Center	SIW20020001	Affidavit - Contaminated Property	AREA-2	IC-VP16080	4659-4787 Shoreline Dr, Spring Park, MN 55384 - Hennepin County	16.53	PIN(s) 252923320141; 252923320142; 252923330018; 252923330019; 1658775	1658775	9/28/2001	11/5/2001			IC Description: Restrictive Covenant for Atwater Circle signed 6/29/0
195930	VP7600	Maxson Steel	SIW19990001	Affidavit - Contaminated Property	AREA-5	IC-VP7600	500 Como Ave, Saint Paul, MN 55103 - Ramsey County	21	PIN(s) 252923320141; 252923320142; 252923330018; 252923330019; 1806181	1806181	11/17/2003	2/27/2004			IC Description: Restrictive Covenant for Atwater Circle signed 6/29/0
195930	VP7600	Maxson Steel	SIW19990001	Affidavit - Contaminated Property	AREA-6	IC-VP7600	500 Como Ave, Saint Paul, MN 55103 - Ramsey County	21	PIN(s) 252923320141; 252923320142; 252923330018; 252923330019; 2059922	2059922	6/29/2007	12/31/2008			IC Description: Restrictive Covenant for Atwater Circle signed 6/29/0
203832	VP4750	MCDA Technology Corridor	SIW19940001	Restrictive Covenant	AREA-2	IC-VP4750	2nd St S & 13th Ave S, Minneapolis, MN 55401 - Hennepin County								IC Description: document was scanned incompletely. RC not in origi
2452	SR0000120	Mclaughlin Gormley King (Mgk)	SIW19850001	Affidavit - Contaminated Property	AREA-5	IC-SR120	1715 5th St SE, Minneapolis, MN 55455 -								IC Description: MGR completed deed notice/affidavit on December :
193584	VP20570	MDH Building	SIW20050002	Affidavit - Contaminated Property	AREA-3	IC-VP20570	717 Delaware St, Minneapolis, MN 55414 - Hennepin County								Additional Information: Affidavit Submitted for RMD
122831	VP13562	Melrose Apartments #3	SIW20080001	Environmental Covenant	AREA-6	IC-VP13562	2508 Delaware St SE, Minneapolis, MN 55414 - Hennepin County	2.9	PIN(s) 3002923240079	74733902	5/14/2008	3/2/2010			IC Description: Limitations: no disturbance/renovation/alteration/inter
191899	VP22841	Memorial Blood Center #2	SIW20070002	Affidavit - Contaminated Property	AREA-3	IC-VP22841	6800 Washington Ave S, Eden Prairie, MN 55344 - Hennepin County	1.56	PIN(s) 0111622440019	897301	5/2/2007	5/2/2007			Additional Information: affidavit to document contam in SW portion
19458	VP7980	Mereen Johnson Machine Company	SIW19970001	Affidavit - Contaminated Property	AREA-7	IC-VP7980	4401 Lyndale Ave N, Minneapolis, MN 55412 - Hennepin County	3	PIN(s) 1311812121026	4489413	12/21/2007	4/22/2008			IC Description: Residual soil impacts remain onsite, and cis-1,2-DCE i
19458	VP7982	Mereen Johnson Machine Company #3	SIW20130002	Affidavit - Contaminated Property	AREA-8	IC-VP7982	4401 Lyndale Ave N, Minneapolis, MN 55412 - Hennepin County	3.5	PIN(s) 1311812121026	A10060966/T05157445	2/11/2014	3/12/2014			
192867	VP19320	MetalMasters	SIW20040001	Restrictive Covenant	AREA-3	IC-VP19320	5475 Highway 169 N, Minneapolis, MN 55442 - Hennepin County	1.97	PIN(s) 0111822440003	8885655	10/11/2006	10/30/2006			IC Description: Restrictive covenant covering both on-site soil & gw.
186131	VP6470	Metro Building Systems I (VP)	SIW19950002	Affidavit - Contaminated Property	AREA-4	IC-VP6470	West of 4401 85th Avenue North, Brooklyn Park, MN 55443 - Hennepin County								IC Description: Affidavit for the undeveloped northern approx. 2 acr
191036	VP11801	MF Bank & Company #2	SIW20000001	Affidavit - Contaminated Property	AREA-3	IC-VP11801	615 1st Ave NE, Minneapolis, MN 55413 - Hennepin County	3	PIN(s) 2302924120189	7769189 and 3573643	6/21/2012	7/15/2002			IC Description: Affidavit as recorded in Hennepin County received 8/
194392	VP20440	Midtown Corridor Phase 3	SIW20050001	Affidavit - Contaminated Property	AREA-2	IC-VP20440	2707 31st Ave S, Minneapolis, MN 55406 - Hennepin County	8.23	PIN(s) 31-029-23-31-0002	9083678	12/12/2007	1/10/2008			IC Description: low levels of lead and arsenic in soilIC Filing Location:
17472	VP11310	Mill City Plywood	SIW19990001	Restrictive Covenant	AREA-3	IC-VP11310	7201 Walker St, Minneapolis, MN 55426 - Hennepin County	5.25	PIN(s) 1711721340007	8248921	10/2/2003	12/8/2003			Additional Information: Restrict. Cov and Affidavit Recorded 12/8/03
197176	VP19630	Mill Quarter Parking Ramp	SIW20040001	Affidavit - Contaminated Property	AREA-2	IC-VP19630	711 Second Street South, Minneapolis, MN 55415 - Hennepin County	1	PIN(s) 2302924430199; 2302924430200; 2302924430201	8807698	5/9/2006	6/5/2006			Additional Information: start date=date signed; end date=date filed
52908	VP13410	Mill Ruins Park	SIW20000001	Affidavit - Contaminated Property	AREA-2	IC-VP13410	W River Pkwy & Portland Ave, Minneapolis, MN 55401 - Hennepin County	9.4	PIN(s) 2302924430047	7960368	2/21/2003	2/27/2003			IC Description: recorded 2/27/03 #7960368Additional Information: u
191046	VP17820	Minneapolis 3rd Precinct	SIW20030001	Affidavit - Contaminated Property	AREA-2	IC-VP17820	3000 Minnehaha Ave, Minneapolis, MN 55406 - Hennepin County	0.5	PIN(s) 0102824120129	4212013	12/22/2005	1/12/2006			IC Description: Arsenic & PAHs remain in soil less than 4 ft below gro
185407	VP18670	Minneapolis American Indian Center	SIW20040001	Affidavit - Contaminated Property	AREA-2	IC-VP18670	1530 E Franklin Ave, Minneapolis, MN 55404 - Hennepin County								IC Description: Draft Affidavit returned to client from AGAdditional li
192099	SR0000294	Minneapolis Die Casting LLC	SIW20130002	Affidavit - Contaminated Property	AREA-3	IC-SR294	5100 Boone Ave N, New Hope, MN 55428 -								Additional Information: Affidavit filed for deed notice
196495	VP6900	Minnegasco Meter Sites	SIW19960001	Affidavit - Contaminated Property	AREA-3	IC-VP6900	14th Ave S & E 25th St, Minneapolis, MN 55407 - Hennepin County								IC Description: Mercury soil contamination remains beneath pit in N
27532	VP22810	Minnehaha Ave. & Milton St. Dump	SIW20060001	Environmental Covenant	AREA-2	IC-VP22810	887 Pierce Butler Rte, Saint Paul, MN 55104 - Ramsey County	1.43	PIN(s) 262923340027	2058617	12/2/2008	12/12/2008			IC Description: Prohibiting any development of the site which would
195411	VP11330	Minnehaha Mall	SIW19990001	Restrictive Covenant	AREA-3	IC-VP11330	2500 & 2510 E Lake St, Minneapolis, MN 55406 - Hennepin County	22	PIN(s) 3602924430084; 3602924430093	8728466	12/29/2005	1/11/2006			IC Filing Location: Hennepin County, Recorded 1/11/06 Doc. No. 872
206165	VP11333	Minnehaha Mall #4	SIW20040001	Restrictive Covenant	AREA-2	IC-VP11333	See location description, Minneapolis, MN 55406 - Hennepin County	1.77		4389472	3/23/2007	5/23/2007			IC Filing Location: Hennepin County, filed on 5/23/07 Doc. #4389472
103441	VP5271	Minnesota Plating II	SIW19970001	Restrictive Covenant	AREA-7	IC-VP5271	1900 Central Ave NE, Minneapolis, MN 55418 - Hennepin County	0.87	PIN(s) 1102924440201	7835509	2/25/2003	3/11/2003			IC Description: for VOCs in ground waterAdditional Information: Rest
124927	VP22720	Minnesota Twins Ballpark	SIW20060002	Environmental Covenant	AREA-6	IC-VP22720	600 3rd Ave N, Minneapolis, MN 55401 - Hennepin County	13	PIN(s) 2202924310066	705047471	2/26/2013	2/28/2013			IC Filing Location: Affidavit recorded with Hennepin County 2/28/13.
1541	VP23970	Minnesota Valley Landfill (VIC)	SIW20070001	Affidavit - Contaminated Property	AREA-5	IC-VP23970	12100 Yosemite Ave S, Savage, MN 55378 - Scott County	13.4	PIN(s) 260500021; 260500031; 260500060; 260500070; 260670010; 26	2189087	2/25/2007	3/7/2008			IC Description: The Site is contaminated with methane in the soils at
39334	VP17960	Minnesota Vining Food Svcs.	SIW20030003	Affidavit - Contaminated Property	AREA-6	IC-VP17960	9600 Aldrich Ave S, Bloomington, MN 55420 - Hennepin County								IC Description: affidavit regarding chlorinated solvents in ground wat
25521	VP12080	Minnesota Wire & Cable	SIW19990001	Affidavit - Contaminated Property	AREA-2	IC-VP12080	1835 Energy Park Dr, Saint Paul, MN 55108 - Ramsey County								IC Description: Affidavit for Real PropertyAdditional Information: Affi
207704	VP16020	Mississippi Landing	SIW20020001	Environmental Covenant	AREA-2	IC-VP16020	140 Hardman Avenue, South Saint Paul, MN 55075 - Dakota County	5.6	PIN(s) 36-48843-01-030; 36-48843-01-040	2583534	4/1/2008	4/10/2008			IC Description: Environmental Covenant Filed 4/10/08 Doc #2583534
188231	VP19440	Mississippi Landing Lots 3 & 4	SIW20040001	Affidavit - Contaminated Property	AREA-3	IC-VP19440	See location description, South Saint Paul, MN 55075 - Dakota County	10.32	PIN(s) 2302924430035; 2302924430398; 2302924430399; 2302924440	1679942	6/5/2012	6/14/2012			IC Description: Requires a passive vapor mitigation system on all new
191810	VP22280	Mississippi Riverfront Park	SIW20060001	Environmental Covenant	AREA-2	IC-VP22280	916, 1000, 1010, 1028 2nd St South, Minneapolis, MN 55415 - Hennepin County	7.8	PIN(s) 2302924430035; 2302924430398; 2302924430399; 2302924440	A09904886	7/18/2013	8/5/2013			IC Filing Location: EC Doc A09904886 for City of Minneapolis Parcel s
25529	VP20110	Mixon, Inc.	SIW20040001	Environmental Covenant	AREA-6	IC-VP20110	2286 Capp Rd Unit 1, Saint Paul, MN 55114 - Ramsey County	4.3	PIN(s) 292923410025; 292923410027; 292923410030; 292923410031; 2109960	2109960	8/12/2008	5/20/2010			IC Filing Location: 5/20/10 - Environmental Covenant recorded in Ra
196960	VP15901	MN ARNG Hutchinson TACC (see Hutchinson Cit	SIW20080001	Restrictive Covenant	AREA-5	IC-VP15901	See location description, Hutchinson, MN 55350 - McLeod County								IC Description: see VP15900Additional Information: RC see VP15900
185719	VP16270	MNDOT 1545 7th Avenue	SIW20020001	Affidavit - Contaminated Property	AREA-2	IC-VP16270	1545 7th Ave, Newport, MN								

AI ID	Site ID	Site Name	Activity ID	Control Type	SI	SI designation	IC address	Acres	Parcel(s)	IC Recording # (Property Id)	IC Signed Date	IC Recorded Date	IC Terminated Date	Last Inspection Report Received	Comments
4825	SR000030	NUTTING TRUCK AND CASTER COMPANY	SIW19990001	Environmental Covenant	AREA-6	IC-SR30	1201 Division St W, Faribault, MN 55021 - Rice County	8.6							
1085	VP14550	NW Quadrant - Midwest Asphalt	SIW20010002	Environmental Covenant	AREA-6	IC-VP14550	1400 Old Highway 8, New Brighton, MN 55112 - Ramsey County								
206136	VP17222	NW Quadrant - Rendering Plants #3	SIW20010001	Environmental Covenant	AREA-4	IC-VP17222	19 14th St NW & 119 14th St NW, New Brighton, MN 55112 - Ramsey County	5.92		4222419	5/12/2010	5/18/2010		7/1/2016	
32323	VP26420	Oak Street Law Office	SIW20100001	Affidavit - Contaminated Property	AREA-3	IC-VP26420	311 Oak Street, Farmington, MN 55024 - Dakota County	0.03	PIN(s) 14-77000-23-087	129073	7/1/2016	8/30/2016			
197578	VP4881	Old Chicago - Hennepin	SIW20100001	Affidavit - Contaminated Property	AREA-3	IC-VP4881	2841 Hennepin Ave, Minneapolis, MN 55408 - Hennepin County	0.73	PIN(s) 3302924430135	A9634516	3/14/2011	3/15/2011			
10907	VP1680	Old Minnetonka Dump	SIW19950001	Restrictive Covenant	AREA-3	IC-VP1680	2550 Hopkins Crossroad, Minnetonka, MN 55345 - Hennepin County	13.21	PIN(s) 1111722410023		1/29/1997				
41390	MND064757065	Olson Engineering	SIW19990001	Affidavit - Contaminated Property	AREA-3	IC-MND06475706	255 15th St S, Saint James, MN 56081 -								
41390	VP29730	Olson Engineering #2	SIW20120001	Affidavit - Contaminated Property	AREA-4	IC-VP29730	255 15th St S, Saint James, MN 56081 - Watonwan County	2.52	PIN(s) 206010010	223478	8/22/2014	8/22/2014			
1430	VP13070	Onan Power Electronics	SIW20000002	Affidavit - Contaminated Property	AREA-4	IC-VP13070	922 Swift St N, Saint Peter, MN 56082 - Nicollet County								
1430	VP13071	Onan Power Electronics #2	SIW20000001	Affidavit - Contaminated Property	AREA-3	IC-VP13071	922 Swift St N, Saint Peter, MN 56082 - Nicollet County								
185761	SR0000323	ONE HOUR CLEANERS CHANHASSEN	SIW20130001	Affidavit - Contaminated Property	AREA-2	IC-SR323	530 W 79th St , Chanhassen, MN 55317 - Carver County								
192529	VP21590	Opus - Hopkins	SIW20060001	Affidavit - Contaminated Property	AREA-2	IC-VP21590	See location description, Hopkins, MN 55343 - Hennepin County	3.03	PIN(s) 1911721230103		12/3/2007				
190125	VP10900	Original Town	SIW19980001	Affidavit - Contaminated Property	AREA-2	IC-VP10900	125 1st Ave NE, Faribault, MN 55021 - Rice County	2.8	PIN(s) 1831180001; 1831180002	T50929	2/6/2014	2/14/2014			
190125	VP10900	Original Town	SIW19980001	Affidavit - Contaminated Property	AREA-3	IC-VP10900	125 1st Ave NE, Faribault, MN 55021 - Rice County	2.4	PIN(s) 1831126502; 1831126503; 1831176004; 1831176006	T51058/A667331 Tor/Ab	3/12/2014	3/18/2014			
190125	VP10900	Original Town	SIW19980001	Affidavit - Contaminated Property	AREA-4	IC-VP10900	200 Heritage Pl, Faribault, MN 55021 - Rice County	2.5	PIN(s) 1831176001; 1831176002		5/24/2003	5/25/2003			
189086	VP12150	Osmundson Brothers Inc.	SIW19990001	Restrictive Covenant	AREA-3	IC-VP12150	211 W Main St, Adams, MN 55909 - Mower County	0.28	PIN(s) 21.001.1140	A000545698	11/10/2005	12/14/2005			
189434	VP3360	Ottertail Power Co.	SIW19920001	Restrictive Covenant	AREA-3	IC-VP3360	See location description, Ortonville, MN 56278 - Big Stone County	45.44	PIN(s) 22-1589-010	157373	3/10/2004	5/5/2004			
196673	VP23153	Parcel #3 - Talmage Addition	SIW20100001	Affidavit - Contaminated Property	AREA-7	IC-VP23153	See Location Description, Vadnais Heights, MN 55110 - Ramsey County	8.94	PIN(s) 283023240006	2112043	6/8/2010	6/11/2010			
196734	VP1370	Park Nicollet	SIW19880001	Environmental Covenant	AREA-2	IC-VP1370	5000 W 39th St, Saint Louis Park, MN 55426 - Hennepin County	11.05	PIN(s) 0702824220031	A9452639	12/2/2009			7/8/2016	
32993	VP32930	Park Place West	SIW20150002	Affidavit - Contaminated Property	AREA-3	IC-VP32930	6465 Wayzata Blvd Ste 220, Saint Louis Park, MN 55426 - Hennepin County	8.88	PIN(s) 0511721410022	A10254821		11/5/2015			
198415	VP29060	Park Point Hotel	SIW20120002	Affidavit - Contaminated Property	AREA-3	IC-VP29060	1033 Minnesota Ave, Duluth, MN 55802 - St. Louis County			948746	7/24/2014	9/11/2014			
104313	VP18130	Park View Estates Apartments	SIW20030001	Affidavit - Contaminated Property	AREA-2	IC-VP18130	1430 100th Ave NW, Coon Rapids, MN 55433 - Anoka County	6.65	PIN(s) 26-31-24-22-0020	1535212	1/3/2005	3/24/2005			
193025	VP21850	Parkway Office Condo Association	SIW20060001	Restrictive Covenant	AREA-2	IC-VP21850	See location description, White Bear Lake, MN 55110 - Ramsey County								
195748	VP7060	Pella Investments	SIW19980001	Affidavit - Contaminated Property	AREA-2	IC-VP7060	668 Kasota Ave SE, Minneapolis, MN 55414 - Hennepin County								
214941	BF0000212	Penn Village Townhomes	SIW20160001	Environmental Covenant	AREA-2	IC-BF0000212	2701-2709 West 90th St, Bloomington, MN 55431 - Hennepin County			PIN(s) 090272430084	7/3/2017	7/7/2017			
187150	SR0000056	PERHAM ARSENIC SITE	SIW19930001	Environmental Covenant	AREA-3	IC-SR56	S Co Rd 8, Perham, MN 56573 - Otter Tail County								
187150	SR0000056	PERHAM ARSENIC SITE	SIW19930001	Restrictive Covenant	AREA-4	IC-SR56	S Co Rd 8, Perham, MN 56573 - Otter Tail County								
197057	VP13660	Peterson's Farm	SIW20000001	Restrictive Covenant	AREA-2	IC-VP13660	1719 Bunker Lake Boulevard NE, Ham Lake, MN 55304 - Anoka County	6.6	PIN(s) 272922220162	4211646	2/10/2010	3/10/2010			
123865	VP24330	Phalen Retail Center	SIW20080001	Environmental Covenant	AREA-2	IC-VP24330	See location description, Saint Paul, MN 55106 - Ramsey County	3.44	PIN(s) 3602924340068	7849754	10/29/2002	10/31/2002			
197373	VP8720	Phillips Eco-Enterprise Center	SIW19970001	Affidavit - Contaminated Property	AREA-3	IC-VP8720	2801 21st Avenue South, Minneapolis, MN 55407 - Hennepin County								
196057	VP18862	Photos, Inc. #3	SIW20050001	Affidavit - Contaminated Property	AREA-6	IC-VP18862	2601 Minnehaha Ave S, Minneapolis, MN 55406 - Hennepin County								
19411	VP19280	Pilgrim Cleaners-Knollwood Mall	SIW20040001	Affidavit - Contaminated Property	AREA-3	IC-VP19280	8132 Highway 7, Saint Louis Park, MN 55426 - Hennepin County	26.04	PIN(s) 1811721430028	A10074128	4/24/2014	4/30/2014			
199935	VP15531	Pine Tree Park Apts. #2	SIW20110002	Affidavit - Contaminated Property	AREA-4	IC-VP15531	806 - 840 Hazel St, Saint Paul, MN 55119 - Ramsey County	10.11	PIN(s) 262922340167		12/7/2011				
12	VP5641	Pioneer Metal Finishing II	SIW19970003	Restrictive Covenant	AREA-7	IC-VP5641	1717 W River Rd N, Minneapolis, MN 55411 - Hennepin County	2.63	PIN(s) 1502924420015	7896375	12/6/2002	12/23/2002			
189758	VP14110	Plato Boulevard	SIW20010001	Affidavit - Contaminated Property	AREA-2	IC-VP14110	xxx Plato Boulevard, Saint Paul, MN 55107 - Ramsey County	0.64	PIN(s) 062822410037	3419777	8/1/2001	12/11/2016			
1715	VP9180	Polaris Industries	SIW19970001	Affidavit - Contaminated Property	AREA-6	IC-VP9180	301 5th Ave SW, Roseau, MN 56751 - Roseau County	139	PIN(s) 540292000; 140074301; 143005900; 540291700; 540291800	226055	10/27/1999	11/1/1999			
191438	VP23610	Portable Storage	SIW20070001	Affidavit - Contaminated Property	AREA-2	IC-VP23610	See location description, New Brighton, MN 55112 - Ramsey County	5.29	PIN(s) 323023120022	2210249	5/16/2013	5/16/2013			
132138	VP28370	PPL - Seward Phase I Redevelopment	SIW20120001	Affidavit - Contaminated Property	AREA-2	IC-VP28370	2312 Snelling Ave S, Minneapolis, MN 55404 - Hennepin County	0.63	PIN(s) 3602924220118	T05181922	7/3/2014	7/3/2014			
192653	VP25000	PPL Green Space LLC	SIW20080001	Affidavit - Contaminated Property	AREA-2	IC-VP25000	See location description, Minneapolis, MN 55414 - Hennepin County								
22104	VP27040	Precision Associates	SIW20110001	Affidavit - Contaminated Property	AREA-2	IC-VP27040	740 N Washington Ave Ste 300, Minneapolis, MN 55401 - Hennepin County								
21709	MND985765189	Premier Cleaners (RCRA)	SIW20000001	Environmental Covenant	AREA-2	IC-MND98576518	7060 Valley Creek Plz Ste 1, Woodbury, MN 55125 - Washington County	32	PIN(s) 08.028.21.23.0003	1211889	2/3/2012	3/5/2012			
104117	VP16581	Princeton Dump #2	SIW20120001	Environmental Covenant	AREA-4	IC-VP16581	See location description, Princeton, MN 55371 - Mille Lacs County	3.82	PIN(s) 249190020	A383061	7/18/2013	12/13/2013			
199141	VP16421	Pro Floor 320 #2	SIW20030001	Affidavit - Contaminated Property	AREA-2	IC-VP16421	2650 Minnehaha Ave, Minneapolis, MN 55406 - Hennepin County								
7354	VP8710	Professional Plating	SIW19970001	Affidavit - Contaminated Property	AREA-4	IC-VP8710	2625 9th Ave, Anoka, MN 55303 - Anoka County	0.68	PIN(s) 06-31-24-33-0108	477645	7/26/2004	9/30/2004			
187965	VP7940	Rainbow Gardens	SIW19970001	Affidavit - Contaminated Property	AREA-2	IC-VP7940	3600 63rd Ave N, Brooklyn Center, MN 55429 - Hennepin County	14	PIN(s) 3411921420029; 3411921420031; 3411921420032	3559616	5/17/2002	6/17/2002			
190281	VP21750	Ray N. Welter Heating	SIW20060001	Affidavit - Contaminated Property	AREA-2	IC-VP21750	4637 Chicago Ave, Minneapolis, MN 55407 - Hennepin County	0.57	PIN(s) 1402824120002; 1402824120003	4380296	4/19/2007	4/25/2007			
45913	VP2990	Red Wing Publishing	SIW19920001	Affidavit - Contaminated Property	AREA-3	IC-VP2990	2760 N Service Dr, Red Wing, MN 55066 - Goodhue County								
188140	VP11350	Reichhold	SIW19990001	Restrictive Covenant	AREA-3	IC-VP11350	601 25th Avenue SE, Minneapolis, MN 55414 - Hennepin County	8.95	PIN(s) 1902923340016	7518119	7/31/2001	8/6/2001			
191673	VP24410	Resource Center of The Americas	SIW20080002	Environmental Covenant	AREA-3	IC-VP24410	3012 to 3028 27th Ave S, Minneapolis, MN 55406 - Hennepin County	0.17	PIN(s) 0102824120102; 0102824120103	A9320482	4/4/2009	2/20/2009			
431	VP25050	Rexam Beverage Can	SIW20080001	Environmental Covenant	AREA-5	IC-VP25050	139 Eva St, Saint Paul, MN 55107 - Ramsey County	9.62	PIN(s) 052822320001	4321080	1/19/2012	2/22/2012		6/16/2016	
188650	VP9840	Ridder Circle Properties	SIW19980001	Affidavit - Contaminated Property	AREA-3	IC-VP9840	See location description, Saint Paul, MN 55107 - Ramsey County								
12267	SR0000039	Ritari Post & Pole	SIW19990001	Restrictive Covenant	AREA-3	IC-SR39	County Road 143 & US Highway, Sebeka, MN 56477 - Wadena County								
192553	VP17560	River Run Apts	SIW20030001	Environmental Covenant	AREA-2	IC-VP17560	1428 Marshall St NE, Minneapolis, MN 55413 - Hennepin County	2.5	PIN(s) 1502924110186; 1502924140108	9126949	4/22/2008	4/25/2008			
194506	VP10011	Riverdale Village #2	SIW20010001	Affidavit - Contaminated Property	AREA-3	IC-VP10011	See location description, Coon Rapids, MN 55448 - Anoka County								
196919	VP24840	River's Edge Park	SIW20080001	Affidavit - Contaminated Property	AREA-2	IC-VP24840	See location description, Waite Park, MN 56387 - Stearns County	71.99	PIN(s) 98.61600.0000						
191714	VP27540	Riverside Boundary Properties	SIW20110002	Affidavit - Contaminated Property	AREA-4	IC-VP27540	Marshall St NE, Minneapolis, MN 55401 - Hennepin County	73	PIN(s) 0302924420005; 1002924110167	A10160874	1/8/2015	2/6/2015			
192416	VP6071	Riverview Area West #2	SIW20000001	Restrictive Covenant	AREA-3	IC-VP6071	See location description, Saint Paul, MN 55107 - Ramsey County								
200693	VP12630	Riverview Industrial Park #11, Parcel E-3	SIW20000001	Environmental Covenant	AREA-2	IC-VP12630	See location description, Saint Paul, MN 55101 - Ramsey County	8.5	PIN(s) 052822430027; 052822430035; 052822430036; 082282120101; 4327852		3/15/2012	4/2/2012			
188996	VP15470	Riverview Supper Club	SIW20020001	Restrictive Covenant	AREA-2	IC-VP15470	2313 W River Road, Minneapolis, MN 55411 - Hennepin County	5.3	PIN(s) 1502924130023	8322345	2/10/2004	3/31/2004			
43246	VP23950	Rochester Meat Company	SIW20070001	Affidavit - Contaminated Property	AREA-3	IC-VP23950	1825 7th St NW, Rochester, MN 55901 - Olmsted County								
217530	BF0000430	Ron's Repair	SIW20170001	Environmental Covenant	AREA-2	IC-BF0000430	505 North St West, Owatonna, MN 55060 - Steele County	1.17	PIN(s) 170094108	A0000451781	11/8/2017	11/14/2017			
194918	VP15110	RTL, Inc.	SIW20010001	Restrictive Covenant	AREA-2	IC-VP15110	6830 Martina Road, Winona, MN 55987 - Winona County	6	PIN(s) 240650020	494928	12/13/2004	1/4/2005			
195419	VP18740	Russell Grader Manufacturing	SIW20												

AI ID	Site ID	Site Name	Activity ID	Control Type	SI	SI designation	IC address	Acres	Parcel(s)	IC Recording # (Property Id)	IC Signed Date	IC Recorded Date	IC Terminated Date	Last Inspection Report Received	Comments
189560	VP16941	St. John's School Land #2	SIW20050001	Environmental Covenant	AREA-2	IC-VP16941	2101 Washington St NE, Minneapolis, MN 55418 - Hennepin County	1.68	PIN(s) 1102924430076	4489836	4/22/2008	4/23/2008		6/28/2016	IC Description: Environmental Covenant Doc. No. 4489836Subordina
196590	SR0000284	St. Louis/Interlake/Duluth/Tar Site - OU-S (Soil)	SIW19910001	Affidavit - Contaminated Property	AREA-5	IC-SR284	See location description, Duluth, MN 55808 - St. Louis County				2/25/2003	12/30/2003			IC Filing Location: St. Louis County Recorder's OfficeAdditional Infor
196590	SR0000284	St. Louis/Interlake/Duluth/Tar Site - OU-S (Soil)	SIW19910001	Restrictive Covenant	AREA-6	IC-SR284	See location description, Duluth, MN 55808 - St. Louis County				10/1/1999	10/1/1999			IC Filing Location: St. Louis County Recorder's OfficeAdditional Infor
17610	VP22520	Standard Machine Mold Co.	SIW20060001	Affidavit - Contaminated Property	AREA-2	IC-VP22520	2942 Pleasant Ave, Minneapolis, MN 55408 - Hennepin County	0.16	PIN(s) 3402924330187	8996975	6/11/2007	6/21/2007			IC Description: VOC soil and soil gas contaminationIC Filing Location:
191207	VP10240	Standard Oil (former Campbell Soup Site)	SIW19980001	Restrictive Covenant	AREA-5	IC-VP10240	115 9th St, Worthington, MN 56187 - Nobles County	0.7	PIN(s) 31-0001-000	292152	11/12/2002	1/22/2002			IC Description: SVOCs in soilIC Filing Location: Nobles countyAdditior
192847	VP1481	Standard Solvents #2	SIW20150002	Affidavit - Contaminated Property	AREA-5	VP1481	4906 France Ave N, Brooklyn Center, MN 55429 - Hennepin County	1.48	PIN(s) 10-118-21-13-0072	T05336192	3/24/2016	3/29/2016			IC Description: Contaminated soil, gw, and soil vapor contamination
39500	SR0001368	STARTBRIGHT CLEANERS #4 (SF)	SIW20150001	Affidavit - Contaminated Property	AREA-4	IC-SR0001368	13250 Grove Drive, Maple Grove, MN 55369 - Hennepin County	0.99	PIN(s) 22-119-22-13-0010	T05346752	5/4/2016	5/12/2016			Soil vapor and groundwater contamination remains at the Property.
189175	VP15270	State Street Vacant Area	SIW20010001	Restrictive Covenant	AREA-2	IC-VP15270	State St, Saint Paul, MN 55107 - Ramsey County								Additional Information: Restrictive Covenant (sign and file date)
19643	MND006220396-02	Stewart Lumber - North Treatment Plant	SIW20000001	Environmental Covenant	AREA-6	IC-MND006220396	421 Johnson St NE, Minneapolis, MN 55413 - Hennepin County	8.74	PIN(s) 1302924430037	T4787495	5/4/2010	9/15/2010			IC Description: No disturbance or alteration of soils in Restricted Are
19643	MND006220396-01	Stewart Lumber - South Treatment Plant	SIW20000002	Environmental Covenant	AREA-7	IC-MND006220396	421 Johnson St NE, Minneapolis, MN 55413 - Hennepin County	2.67	PIN(s) 1302924430038	T4862071			6/7/2011		IC Filing Location: Hennepin County Doc No: T4787495, recorded on
193671	VP1972	Stiele Addition	SIW19970001	Restrictive Covenant	AREA-2	IC-VP1972	1300 Excelsior Blvd, Hopkins, MN 55343 - Hennepin County								Additional Information: None Entered
189744	VP15381	Streater, Inc. - Plant No. 2 #2	SIW20020001	Environmental Covenant	AREA-2	IC-VP15381	408 S 1st Ave, Albert Lea, MN 56007 - Freeborn County	9.1	PIN(s) 340075561	111035	7/14/2010	7/21/2010			IC Description: Environmental Covenant and Easement with 5 restric
194157	VP15541	Stroh's Brewery North #2	SIW20030001	Restrictive Covenant	AREA-2	IC-VP15541	See location description, Saint Paul, MN 55106 - Ramsey County	8.8	PIN(s) 292922440080	2008968	1/12/2007	6/8/2007			IC Description: Restrictive covenant for Phalen Boulevard right-of-wa
192741	VP24710	Sunnyside Super Valu	SIW20080001	Environmental Covenant	AREA-4	IC-VP24710	3815 Sunnyside Ave, Minneapolis, MN 55410 - Hennepin County	0.75	PIN(s) 0802824330093	T4658784	6/30/2009	7/7/2009			IC Description: No disturbance of soils existing covers, no gw extract
2555	SR0000131	SUPERIOR PLATING INC (SF)	SIW19940001	Environmental Covenant	AREA-10	IC-SR131	315 1st Ave NE, Minneapolis, MN 55413 - Hennepin County								IC Filing Location: Hennepin CountyAdditional Information: None En
186243	VP29110	Surly Brewing/Northern Star Co Redevelopment	SIW20120002	Environmental Covenant	AREA-3	IC-VP29110	Malcolm Ave & 5th St SE, Minneapolis, MN 55414 - Hennepin County	8.5	PIN(s) 3002923110010; 3002923140002; 3002923140003; 3002923140	A10169960.	2/19/2015	3/10/2015			IC Filing Location: Hennepin County, Ramsey County. Same EC langu
50732	SR0000319	TCAAAP OU2 (see specific subsites for additional I	SIW19990002	Environmental Covenant	AREA-38	IC-SR319	TCAAAP - Bldg 103-502-104, Arden Hills, MN 55112 - Ramsey County								Additional Information: FEDERAL IC (LUCRD) - NOT RECORDED AT LO
50732	SR0000353	TCAAAP OU2 Building 102	SIW19990003	Environmental Covenant	AREA-44	IC-SR353	TCAAAP - Bldg 103-502-104, Arden Hills, MN 55112 - Ramsey County								Additional Information: FEDERAL IC (LUCRD) - NOT RECORDED AT LO
50732	SR0000216	TCAAAP OU2A	SIW19980004	Environmental Covenant	AREA-39	IC-SR216	TCAAAP - Bldg 103-502-104, Arden Hills, MN 55112 - Ramsey County								Additional Information: FEDERAL IC (LUCRD) - NOT RECORDED AT LO
50732	SR0000217	TCAAAP OU2B	SIW19950001	Environmental Covenant	AREA-41	IC-SR217	TCAAAP - Bldg 103-502-104, Arden Hills, MN 55112 - Ramsey County								Additional Information: FEDERAL IC (LUCRD) - NOT RECORDED AT LO
50732	SR0000221	TCAAAP OU2F (see RCRA site for additional inform	SIW19960003	Environmental Covenant	AREA-42	IC-SR221	TCAAAP - Bldg 103-502-104, Arden Hills, MN 55112 - Ramsey County								Additional Information: FEDERAL IC (LUCRD) - NOT RECORDED AT LO
50732	SR0000224	TCAAAP OU2I	SIW19960001	Environmental Covenant	AREA-43	IC-SR224	TCAAAP - Bldg 103-502-104, Arden Hills, MN 55112 - Ramsey County								Additional Information: FEDERAL IC (LUCRD)-not recorded at local le
50732	SR0000233	TCAAAP Primer/Tracer Area 135	SIW20010001	Environmental Covenant	AREA-45	IC-SR233	TCAAAP - Bldg 103-502-104, Arden Hills, MN 55112 - Ramsey County								Additional Information: FEDERAL IC (LUCRD) - NOT RECORDED AT LO
47112	VP22891	TCAAAP Redevelopment #2	SIW20130001	Environmental Covenant	AREA-13	IC-VP22891	4700 Highway 10, Arden Hills, MN 55112 - Ramsey County	427	PIN(s) 093023230001; 093023340001; 163023240001; 163023440002	2207138	4/12/2013	4/16/2013			IC Description: EC as required for the land transfer from the federal g
11726	VP26681	TEAM Powdercoating	SIW20120001	Affidavit - Contaminated Property	AREA-3	IC-VP26681	106 Dunn Ave N, Hinckley, MN 55037 - Pine County	1.55	PIN(s) 400112004	A510859	10/2/2013	10/2/2013			IC Description: Doc. No. A510859; OnBase Doc. 1129443IC Filing Loc
191329	RCRA01116	Technical Ordinance (Pollingo Burn Site)	SIW20030001	Affidavit - Contaminated Property	AREA-2	IC-RCRA1116	See location description, Waverly, MN 55390 -								IC Description: Affidavit made by current property owner, John Salor
200736	VP13860	Technical Ordinance, Inc.	SIW20000001	Restrictive Covenant	AREA-2	IC-VP13860	See location description, Minnetrista, MN 55375 - Hennepin County	5	PIN(s) 1811724340229	8726780	12/6/2005	1/9/2006			IC Description: Restrictive Covenant Doc. 8726780 recorded 1/9/06IC
185422	VP13861	Technical Ordinance, Inc. #2	SIW20050001	Affidavit - Contaminated Property	AREA-2	IC-VP13861	9300 Nike Rd, Minnetrista, MN 55359 - Hennepin County	48	PIN(s) 1811724340007; 1811724340061; 1811724340094; 1811724340	8938560	2/14/2007	2/16/2007			IC Description: Affidavit Doc. No. 8938560 recorded on 2/16/07IC F
10144	VP8640	Tempco Manufacturing	SIW19990001	Affidavit - Contaminated Property	AREA-4	IC-VP8640	2475 Highway 55, Mendota Heights, MN 55120 - Dakota County	9.3	PIN(s) 27-03400-55-010; 27-44800-00-101; 27-44800-00-102	2784079	1/31/2011	2/3/2011			Additional Information: Haz Substance Affidavit
189625	VP31340	Terrace Business Center II	SIW20140001	Environmental Covenant	AREA-2	IC-VP31340	1752-1758 Terrace Dr, Roseville, MN 55113 - Ramsey County	4.91	PIN(s) 042923420045	A04544610	2/12/2015	2/19/2015			IC Description: No disturbance of response action equipment.
194006	VP18152	The Bridges - 10th & University	SIW20120001	Affidavit - Contaminated Property	AREA-4	IC-VP18152	See location description, Minneapolis, MN 55414 - Hennepin County	1.39	PIN(s) 2402924320039; 2402924320040; 2402924320041; 2402924320	T05167063	4/23/2014	4/29/2014			Additional Information: Affidavit Concerning Real Property Contamir
188718	VP14010	The Family Project	SIW20010001	Restrictive Covenant	AREA-2	IC-VP14010	1501 Jackson N, Saint Paul, MN 55117 - Ramsey County								Additional Information: Restrictive Covenant
190651	VP27450	The GAV	SIW20110002	Affidavit - Contaminated Property	AREA-3	IC-VP27450	1307 Glenwood Ave, Minneapolis, MN 55405 - Hennepin County	0.33	PIN(s) 2102924430008	T4911181	12/12/2011	12/19/2011			IC Description: GW is contaminated with methylene chloride, chloro
17373	VP20580	Theisen Vending	SIW20050002	Affidavit - Contaminated Property	AREA-3	IC-VP20580	3800 Nicollet Ave, Minneapolis, MN 55409 - Hennepin County	0.5	PIN(s) 1002824210227; 1002824210228	A9376601	6/17/2009	6/19/2009			IC Description: Buried demolition debris & ash in NW area, chlorinat
7887	VP21771	Thermotech Company #2	SIW20060001	Affidavit - Contaminated Property	AREA-3	IC-VP21771	1202 5th St S, Hopkins, MN 55343 - Hennepin County	2.12	PIN(s) 2511722240138	T05199535	7/11/2013	9/12/2014			Additional Information: Affidavit (need recorded copy)
503	VP17390	Thomas Engineering	SIW20030001	Affidavit - Contaminated Property	AREA-2	IC-VP17390	7024 Northland Dr N, Brooklyn Park, MN 55428 - Hennepin County	3.37	PIN(s) 3011921310010; 3011921310014	A09939685	4/16/2013	4/17/2013			Additional Information: Haz Substance Affidavit (date signed/recor
192121	VP9920	Thunderbird Mall	SIW19980001	Affidavit - Contaminated Property	AREA-2	IC-VP9920	1401 S 12th Ave, Virginia, MN 55792 - St. Louis County				11/17/1998	12/3/1998			Additional Information: None Entered
4393	MND006161657	Ti-Kromatic Paints, Inc.	SIW19990001	Affidavit - Contaminated Property	AREA-4	IC-MND006161657	2492 Doswell Ave, Saint Paul, MN 55108 -								IC Description: Affidavit which describes the location and concentrat
10661	MND006536988-01	Timber Wholesalers (RCRA70)	SIW19990001	Affidavit - Contaminated Property	AREA-4	IC-MND006536988	3531 1st Ave W, Willmar, MN 56201 -								IC Description: Affidavit filed w/ deed some time in 1997. Affidavit i
99688	VP22960	Timbres at Elm Creek	SIW20070001	Affidavit - Contaminated Property	AREA-2	IC-VP22960	See location description, Maple Grove, MN 55311 - Hennepin County	65		A9659620	5/24/2011	6/1/2011			IC Description: For Lot 1, Block 3 of the Timbres at Elm Creek 2nd Ad
2502	SR0000028	Tower Asphalt Inc	SIW19890001	Restrictive Covenant	AREA-11	IC-SR28	15001 Hudson Blvd, Lakeland, MN 55043 -								IC Description: Restrictive Covenant placed on certain portions of the
203059	VP28550	Tract B Rail Facility	SIW20120002	Affidavit - Contaminated Property	AREA-3	IC-VP28550	2100 E 26th St, Minneapolis, MN 55404 - Hennepin County	0.3		A09913056	2/25/2013	2/27/2013			Additional Information: Affidavit of Hazardous Substances
8832	LS0017800	Tracy DM & E Railyard	SIW20090001	Affidavit - Contaminated Property	AREA-5	IC-LS0017800	131 s 4th st, Tracy, MN - Lyon County	8.91		T061116	5/7/2015	4/28/2015			Area 1 is the Site, about 8.911 acres (no PID in Lyon County). Area 2,
110532	LS0016844	Trails Travel Center	SIW20060001	Affidavit - Contaminated Property	AREA-2	IC-LS0016844	820 Happy Trails Ln, Albert Lea, MN - Freeborn County	14.85	PIN(s) 343510050	A516037	4/8/2015	4/8/2015			Residual and inaccessible petroleum contamination in the soil and g
102932	VP12600	Transcript International, Ltd.	SIW20000002	Affidavit - Contaminated Property	AREA-6	IC-VP12600	299 Johnson Ave SW, Waseca, MN 56093 - Waseca County	17.66	PIN(s) 170182200	A262746/T1403 Abs/Tor	9/2/2005	11/8/2005			IC Description: 11/8/05 affidavit for elevated TCE, Cis-1,2-DCE, cadmi
102932	VP12600	Transcript International, Ltd.	SIW20000002	Affidavit - Contaminated Property	AREA-8	IC-VP12600	299 Johnson Ave SW, Waseca, MN 56093 - Waseca County	17.66	PIN(s) 170182200	300797	5/21/2014	5/27/2014			IC Filing Location: Waseca County. Second affidavit recorded 2/18/1
197154	VP9400	Triad Manufacturing - Stewartville	SIW19980001	Affidavit - Contaminated Property	AREA-2	IC-VP9400	1001 2nd Ave N, Stewartville, MN 55976 - Olmsted County	8.9	PIN(s) 542734030030	A1085484	12/13/2005	12/13/2005			IC Description: VOC contaminants in both soil (above SVLs) and grou
193125	VP19360	True Value District	SIW20040001	Affidavit - Contaminated Property	AREA-3	IC-VP19360	See location description, Mound, MN 55364 - Hennepin County				1/25/2012	2/8/2012			IC Description: Vinyl chloride in the site groundwater at concentrat
204600	VP29680	Twelve Oaks Center	SIW20120001	Affidavit - Contaminated Property	AREA-3	IC-VP29680	6001-1001 Twelve Oaks Center Dr, Wayzata, MN 55397 - Carver County	13.29	PIN(s) 0411722240007; 0411722240021	A9748893	3/19/2013	3/25/2013			Additional Information: Affidavit
6794	SR0000301	U OF M - Rosemount - OU3	SIW20000002	Affidavit - Contaminated Property	AREA-7	IC-SR301	15325 Babcock Ave E, Rosemount, MN 55068 - Dakota County				1690213	11/5/1999	5/11/2000		IC Description: For George's Used Equip Parcel A & B; US Transf. Parc
6794	SR0000301	U OF M - Rosemount - OU3	SIW20000002	Restrictive Covenant	AREA-6	IC-SR301	15325 Babcock Ave E, Rosemount, MN 55068 - Dakota County				1690212	1/3/2000	5/11/2000		IC Description: For George's Used Equip Parcel A & B; US Transf. Parc
194290	SR0000388	UFE FACILITY (SF)	SIW20110001	Environmental Covenant	AREA-7	IC-SR388	see location description, Stillwater, MN 55082 - Washington County								Additional Information: Environmental Covenant
194203	VP22483	UMore Park Northern Haul Road	SIW20130001	Affidavit - Contaminated Property	AREA-3	IC-VP22483	See location description, Rosemount, MN 55068 - Dakota County								Additional Information: Solid Waste Disposal Disclosure Notice
195289	VP1461	Union Carbide #2	SIW20020001	Restrictive Covenant	AREA-3	IC-VP1461	1809 Hennepin Ave, Minneapolis, MN 55403 - Hennepin County	1.84	PIN(s) 1802923330032		6/17/2004				Additional Information: Declaration of Restrictions and Covenants &
206179	VP26400	Union Gospel Mission	SIW20100001	Affidavit - Contaminated Property	AREA-2	IC-VP26400	435 University Ave E, Saint Paul, MN 55130 - Ramsey County	4.5	PIN(s) 322922320065	4327615	3/27/2012	4/2/2012			Additional Information: #777329#Affidavit of Haz Substances
191767	VP14901	Unisource Building #2	SIW20030001	Affidavit - Contaminated Property	AREA-3	IC-VP14901	550/560 Kasota Ave, Minneapolis, MN 55414 - Hennepin County								IC Description: Affidavit regarding arsenic, lead, DRO, SVOCs and VDI
122152	RCRA00040	United Defense/US Navy	SIW19990001	Restrictive Covenant	AREA-2	IC-RCRA40	4800 E River Rd, Fridley, MN 55421 - Anoka County								IC Description: Industrial or restricted commercial use unless the ha:

AI ID	Site ID	Number of inspections	SI description	AI Name	Site type	Program	Address	Address2	City	State	ZIP	Location Description	County	Latitude	Longitude	Coordinate collection method
103603	VP11090	0	Affidavit - Contaminated Property	1125 Energy Park Drive Site	Brownfield Site	Brownfields	1125 Energy Park Dr		Saint Paul	MN	55108		Ramsey	44.97075332	-93.14794665	Address Matching House Number
192171	VP4811	0	Affidavit - Contaminated Property	117th Avenue Dump	Brownfield Site	Brownfields	See location description		Blaine	MN	55434		Anoka	45.16796506	-93.25079058	Zip Code Centroid
118904	VP23100	0	Affidavit - Contaminated Property	Elements Of Minnesota Inc	Brownfield Site	Brownfields	2930 13th Ave S		Minneapolis	MN	55407	Lots 8, 9, 10, and 11, Block 2, "Eustis' 3	Hennepin	44.94953076	-93.25638629	Address Matching House Number
197190	VP10791	0	Restrictive Covenant	1515 Central Avenue NE (see Nursing Home	Brownfield Site	Brownfields	1515 Central Ave NE		Minneapolis	MN	55413	Three parcels of land split between tw	Hennepin	45.00370913	-93.24721942	Address Matching House Number
187627	VP10793	0	Environmental Covenant	1515 Central Avenue NE #3 (see also Nursing Home S	Brownfield Site	Brownfields	1515 Central Ave NE		Minneapolis	MN	55413		Hennepin	45.00395886	-93.24583342	Digitized - MPCA internal mapping application
195734	VP19020	0	Affidavit - Contaminated Property	1611 Case Avenue	Brownfield Site	Brownfields	1611 Case Ave		Saint Paul	MN	55106	Lots 2, 3, 4, 5, 6, 7, 8, 9, and 10, Block	Ramsey	44.97051122	-93.03251612	Digitized - MPCA internal mapping application
197495	VP28011	0	Affidavit - Contaminated Property	Former Custom Plastic Laminates	Brownfield Site	Brownfields	1720 Marshall St NE		Minneapolis	MN	55413	Parcel 1: A part of Government Lot 1,	Hennepin	45.00534065	-93.27166304	Address Matching House Number
189630	VP18080	0	Affidavit - Contaminated Property	17408 Minnetonka Boulevard	Brownfield Site	Brownfields	17408 Minnetonka Boulevard		Minnetonka	MN	55345	The Herzog Deephaven Acres Lot 025,	Hennepin	44.94205462	-93.49987076	Address Matching House Number
29147	VP21680	0	Affidavit - Contaminated Property	Source Inc	Brownfield Site	Brownfields	2000 Energy Park Dr		Saint Paul	MN	55108	The property is owned by the Port Aut	Ramsey	44.97368854	-93.18593524	Address Matching House Number
32708	VP11100	0	Affidavit - Contaminated Property	2020 Broadway Lw	Brownfield Site	Brownfields	2020 Broadway St NE		Minneapolis	MN	55413	Listed on State Permanent List of Prior	Hennepin	44.99865862	-93.23180166	Address Matching House Number
193856	VP22792	0	Affidavit - Contaminated Property	Seward Commons Redevelopment (see Bystrom Brothers	Brownfield Site	Brownfields	2200 Snelling Ave		Minneapolis	MN	55404		Hennepin	44.96183158	-93.26175626	Zip Code Centroid
106761	VP22302	0	Environmental Covenant	2400 Traffic Street	Brownfield Site	Brownfields	2400 Traffic St		Minneapolis	MN	55413		Hennepin	44.99235109	-93.2185029	Address Matching House Number
130374	BF0000192	0	Affidavit - Contaminated Property	Patrick Sullivan/ME Dellaroca	Brownfield Site	Brownfields	241 Fremont Avenue North		Minneapolis	MN	55405		Hennepin	44.97949201	-93.29609224	Digitized - Web Map Google / Yahoo / Microsoft
37363	VP21550	0	Restrictive Covenant	Andrews Inc	Brownfield Site	Brownfields	2600 N 2nd St		Minneapolis	MN	55411	The part of Lots 1 through 14, Block 9,	Hennepin	45.00593093	-93.28017908	Address Matching House Number
187540	VP25931	0	Affidavit - Contaminated Property	University Business Center	Brownfield Site	Brownfields	2635 4th Street SE		Minneapolis	MN	55414	Lot 1, Block 1, and Lot 1, Block 2, and	Hennepin	44.97359711	-93.21759898	Digitized - MPCA internal mapping application
196542	VP17940	0	Affidavit - Contaminated Property	2915 Wayzata Blvd	Brownfield Site	Brownfields	2915 Wayzata Blvd		Minneapolis	MN	55405	Metes & Bounds: Lot 9 And W 30 Ft O	Hennepin	44.96990936	-93.31816566	Address Matching House Number
186607	VP30400	0	Restrictive Covenant	295 State Street	Brownfield Site	Brownfields	295 State St		Saint Paul	MN	55107	Ex 8.5 Ft Rr Trackage Agreement; Nly	Ramsey			
196248	VP21430	0	Restrictive Covenant	332 Stinson Blvd NE	Brownfield Site	Brownfields	332 Stinson Blvd NE		Minneapolis	MN	55413	Lot 002 Block 001Dannys AdditionVac	Hennepin	44.9918829	-93.22732237	Address Matching House Number
185643	VP19810	0	Affidavit - Contaminated Property	335 Alpha Lane	Brownfield Site	Brownfields	335 Alpha Ln		Saint Paul	MN	55107		Ramsey	44.93197632	-93.06864085	Address Matching House Number
115172	VP24610	0	Affidavit - Contaminated Property	Wesco Distribution Inc	Brownfield Site	Brownfields	350 E University Ave		Saint Paul	MN	55101	Vac St & Alley Accruing & Fol; Ex S 50 I	Ramsey	44.95070233	-93.08724692	Zip Code Centroid
196925	VP12020	0	Restrictive Covenant	Louisiana Circle Site	Brownfield Site	Brownfields	3920-3924 Louisiana Circle		Saint Louis Park	MN	55426		Hennepin	44.93140239	-93.36573967	Address Matching House Number
189567	VP24800	0	Affidavit - Contaminated Property	3M East 7th Street	Brownfield Site	Brownfields	See location description		Saint Paul	MN	55106	Tract A: Lots 1 and 2, Block 52, Arlingt	Ramsey	44.95405554	-93.05320607	Public Land Survey-Two Quarter
196418	VP20900	0	Restrictive Covenant	3M Kerrick / Pine County Disposal Site	Brownfield Site	Brownfields	See location description		Kerrick	MN	55756		Pine	46.38789343	-92.47518087	Zip Code Centroid
196418	SR0000128	0	Restrictive Covenant	3M Kerrick / Pine County Disposal Site	Superfund Site	Superfund	See location description		Kerrick	MN	55756		Pine	46.38789343	-92.47518087	Zip Code Centroid
188197	VP3010	0	Restrictive Covenant	3M Woodbury Ind Waste Dspl Site	Brownfield Site	Superfund	See location description		Woodbury	MN	55119		Ramsey	44.94014118	-93.00481503	Zip Code Centroid
200006	VP2474	0	Affidavit - Contaminated Property	455 Hardman Avenue Site	Brownfield Site	Brownfields	455 Hardman Ave		South Saint Paul	MN	55075	Commercial/Industrial UseLower Miss	Dakota	44.88666552	-93.02381987	Address Matching House Number
195153	VP10690	0	Affidavit - Contaminated Property	49th Avenue Site	Brownfield Site	Brownfields	2205-2223 49th Ave N		Minneapolis	MN	55430	E 615.96 Ft Of Lot 7 Industrial-Preferre	Hennepin	45.043919	-93.30909706	Address Matching House Number
185805	VP32780	0	Affidavit - Contaminated Property	689 Dale Street North	Brownfield Site	Brownfields	689 Dale Street		Saint Paul	MN	55103		Ramsey			
189977	VP23690	0	Affidavit - Contaminated Property	7102/7104 Lake St	Brownfield Site	Brownfields	See Location Description		Saint Louis Park	MN	55426	Vacant Land-CommercialWatershed D	Hennepin	44.95268685	-93.38060897	Zip Code Centroid
192425	VP18500	0	Restrictive Covenant	7115 West Lake Street	Brownfield Site	Brownfields	7115 W Lake St		Saint Louis Park	MN	55426	Sams Club AdditionBuilt in 2006Comm	Hennepin	44.93673796	-93.36782706	Digitized - MPCA internal mapping application
186440	VP30430	0	Environmental Covenant	807 Broadway Property	Brownfield Site	Brownfields	807 Broadway ST NE	1100, 1110 & 1112 Quincy St NE	Minneapolis	MN	55413	Tracts A And B Reg Land Survey No 70	Hennepin	44.99877544	-93.25102395	Address Matching House Number
195128	VP23830	0	Environmental Covenant	811 - 817 4th Street SE	Brownfield Site	Brownfields	See location description		Minneapolis	MN	55414	811-817 4th Street SEApartment Built	Hennepin	44.97174713	-93.22029866	Public Land Survey-Two Quarter
191803	VP23510	0	Environmental Covenant	Engelson Property	Brownfield Site	Brownfields	825 Glenwood Ave		Minneapolis	MN	55405	Beg At Ne Cor Of Lot 6 Th S Along E Lir	Hennepin	44.96817127	-93.3109268	Public Land Survey-Two Quarter
194074	SR0000188	0	Affidavit - Contaminated Property	8701 Concord Boulevard Dump Site	Superfund Site	Superfund	8701 Concord Boulevard		Inver Grove Heights	MN	55075		Hennepin			
48214	VP24421	0	Affidavit - Contaminated Property	Highpoint Center for Printmaking	Brownfield Site	Brownfields	912 Lake St W		Minneapolis	MN	55408	N 22 Ft Of W 42.90 Ft Of Lot 11 And Tl	Hennepin	44.94504631	-93.29339334	Zip Code Centroid
187628	VP29580	0	Affidavit - Contaminated Property	925 Pierce Butler	Brownfield Site	Brownfields	925 Pierce Butler Rte		Saint Paul	MN	55104	N 1/2 Of Vac Hubbard Ave Adj Lots 13	Ramsey	44.96502639	-93.13879522	Address Matching House Number
193305	VP15880	0	Affidavit - Contaminated Property	95 Empire Drive	Brownfield Site	Brownfields	Lots 2, Block 3, 95 Empire Dr		Saint Paul	MN	55114		Ramsey	44.96527004	-93.1966831	Zip Code Centroid
185514	VP11810	0	Affidavit - Contaminated Property	AA Battery Co	Brownfield Site	Brownfields	1410 N 2nd St		Minneapolis	MN	55411	Block: 018 Metes & Bounds: Lots 9 An	Hennepin	44.99324712	-93.27979389	Address Matching House Number
189831	VP22430	7	Environmental Covenant	AAA Saint Louis Park	Brownfield Site	Brownfields	5400 Auto Club Way		Saint Louis Park	MN	55416	That Part Of N 443.71 Ft Of Nw 1/4 Of	Hennepin	44.93108844	-93.34780304	Address Matching House Number
134463	LS0014920	0	Affidavit - Contaminated Property	Able Property Management	Leak Site	PetroleumRemediation	7479 Able St NE	7481 Able St NE	Fridley	MN	55432		Anoka	45.10372203	-93.24833	Address Matching House Number
30982	VP9980	0	Affidavit - Contaminated Property	Quality Plating & Polishing Inc	Brownfield Site	Brownfields	215 Cayuga St		Saint Paul	MN	55117	Subj To Hwy; Ex The Nwly 15 Ft; Lot 1C	Ramsey	44.96715625	-93.09315694	Address Matching House Number
27965	SR0000068	0	Affidavit - Contaminated Property	Agate Lake Scrap Yard Cercla Site	Superfund Site	Superfund	RR 6 Box 372		Lake Shore	MN	56468		Cass	46.47283047	-94.33833302	Zip Code Centroid
27965	SR0000068	0	Restrictive Covenant	Agate Lake Scrap Yard Cercla Site	Superfund Site	Superfund	RR 6 Box 372		Lake Shore	MN	56468	Listed on Cass County GIS as:9564 AG/	Cass	46.47283047	-94.33833302	Zip Code Centroid
4870	MND00002209	0	Environmental Covenant	Alliance Steel Service Co	RCRA Remediation Site	RCRA Remediation	115 31st Ave N		Minneapolis	MN	55411		Hennepin	45.01190736	-93.27903079	Address Matching House Number
50732	MND000819268	0	Affidavit - Contaminated Property	Alliant Techsys Inc	RCRA Remediation Site	RCRA Remediation	TCAAP - Bldg 103-502-104		Arden Hills	MN	55112		Hennepin			
100440	VP14752	0	Affidavit - Contaminated Property	Sanimax USA Inc	Brownfield Site	Brownfields	545 Hardman Ave		South Saint Paul	MN	55075		Dakota	44.88467542	-93.02437341	Address Matching House Number
186099	VP6220	0	Affidavit - Contaminated Property	American Aviation Airport	Brownfield Site	Brownfields	SE Quadrant, I35W and Co Rd J		Shoreview	MN	55126	Property Owners: Hospitality Investors	Ramsey	45.08009119	-93.13757244	Zip Code Centroid
186099	VP6220	0	Restrictive Covenant	American Aviation Airport	Brownfield Site	Brownfields	SE Quadrant, I35W and Co Rd J		Shoreview	MN	55126		Ramsey	45.08009119	-93.13757244	Zip Code Centroid
673	VP23482	0	Affidavit - Contaminated Property	Silgan Containers Mfg Corp - St Paul	Brownfield Site	Brownfields	755 Prior Ave N		Saint Paul	MN	55104		Ramsey	44.96527372	-93.18241179	Address Matching House Number
37616	VP21150	0	Affidavit - Contaminated Property	Taystee Baking Brooklyn Center	Brownfield Site	Brownfields	4215 69th Ave N		Brooklyn Center	MN	55429	Property Type: Commercial-Non Prefe	Hennepin	45.08002162	-93.33543945	Address Matching House Number
194278	VP4450	0	Affidavit - Contaminated Property	AMP, Inc. (see Kurt Gear East, pt4200)	Brownfield Site	Brownfields	15755 32nd Ave N		Plymouth	MN	55447		Hennepin	45.00356766	-93.4897672	Zip Code Centroid
1274	SR0000105	0	Affidavit - Contaminated Property	Anchor Glass Container Corp	Superfund Site	Superfund	4108 Valley Industrial Blvd N		Shakopee	MN	55379		Scott	44.79907617	-93.46931485	Address Matching House Number
196672	VP17923	0	Affidavit - Contaminated Property	Oak Park Village	Brownfield Site	Brownfields	301 Louisiana Ave S		Saint Louis Park	MN	55426	downgradient of Reilly Tar	Hennepin	44.95268685	-93.38060897	Zip Code Centroid
195958	VP9320	0	Affidavit - Contaminated Property	Annapolis Water Tower	Brownfield Site	Brownfields	352 Annapolis Ln		West Saint Paul	MN	55118	PT OF LOT 1 BEG INT E LINE MANOMI	Dakota	44.89259332	-93.11041799	Zip Code Centroid
188337	VP25540	0	Affidavit - Contaminated Property	Applewood Pointe	Brownfield Site	Brownfields	See location description		Bloomington	MN	55431		Hennepin	44.82660408	-93.31058354	Zip Code Centroid
194003	VP10290	0	Affidavit - Contaminated Property	Aries Precision Sheet Metal	Brownfield Site	Brownfields	1220 Energy Park Dr		Saint Paul	MN	55108	E 100 Ft Of Lot 3 & All Of Lot 4 Blk 2 N	Ramsey	44.97067598	-93.15256299	Address Matching House Number
194350	SR0000067	0	Affidavit - Contaminated Property	Arrowhead Refinery Co	Superfund Site	Superfund	See location description		Hermantown	MN	55810		St. Louis	46.75864381	-92.23531392	Public Land Survey-Two Quarter
195222	VP1281	0	Affidavit - Contaminated Property	CIRCUIT SCIENCE- Co Rd 18	Brownfield Site	Brownfields	615 N County Rd 18		Plymouth	MN	55441	Groves Office Park 2nd AddnProperty	Hennepin	45.00600295	-93.42904383	Zip Code Centroid
102642	VP3003	0	Affidavit - Contaminated Property	Atlas Cement Plant	Brownfield Site	Brownfields	2402 Commonwealth Ave		Duluth	MN	55808		St. Louis	46.68300696	-92.22648175	Address Matching House Number
187950	VP3004	0	Affidavit - Contaminated Property	Former Universal Atlas Property	Brownfield Site	Brownfields	2404 Commonwealth Ave		Duluth	MN	55808		St. Louis	46.68300408	-92.22648095	Address Matching House Number
195899	VP13710	0	Affidavit - Contaminated Property	Austin Railroad Yard (Former)	Brownfield Site	Brownfields	11st St NE & 1st Ave NE		Austin	MN	55912	SubdivisionName MILWAUKEE ROUND	Mower	43.71411916	-93.01158073	Zip Code Centroid
195707	SR0000049	0	Restrictive Covenant	B J Carney Pole Yard	Superfund Site	Superfund	47th Ave N & Osseo Rd		Minneapolis	MN	55430		Hennepin			
189447	VP11600	0	Affidavit - Contaminated Property	Badger Foundry Fill Area	Brownfield Site	Brownfields	See location description		Winona	MN	55987	On the corner of Frontenac Drive and	Winona	43.98674744	-91.58861011	Zip Code Centroid
99494	VP16970	0	Affidavit - Contaminated Property	Bandana Square	Brownfield Site	Brownfields	1021 Bandana Blvd E		Saint Paul	MN	55108	Land Use: Medical ClinicBuilt in 1885	Ramsey	44.97107413	-93.15267376	Address Matching House Number
188690	VP22530	1	Environmental Covenant	Bass Lake Dump	Brownfield Site	Brownfields										

AI ID	Site ID	Number of inspections	SI description	AI Name	Site type	Program	Address	Address2	City	State	ZIP	Location Description	County	Latitude	Longitude	Coordinate collection method	
38365	VP24540	0	Environmental Covenant	BMW of Minnesota	Brownfield Site	Brownfields	15802 Wayzata Blvd		Minnetonka	MN	55391	Lot 1, Block 1, BMW of Minnetonka A	Hennepin	44.9720775	-93.47928175	Digitized - MPCA internal mapping application	
47680	VP14840	0	Affidavit - Contaminated Property	Carson Art Supply	Brownfield Site	Brownfields	325 S Broadway		Rochester	MN	55904	Lot 1, Block 10, Moe & Olds Addition,	Olmsted	44.02015881	-92.4631868	Address Matching House Number	
190614	BF0000165	0	Environmental Covenant	Castle Danger Brewery	Brownfield Site	Brownfields	17 7th St		Two Harbors	MN	55616		Lake	47.01983345	-91.67303936	Address Matching House Number	
22762	VP26990	0	Affidavit - Contaminated Property	Community Dental Care Parking Lot	Brownfield Site	Brownfields	1236 Arcade St		Saint Paul	MN	55106	Lots 16,17 and 18, Block 2, Wilder's Ac	Ramsey	44.95362938	-93.05101041	Zip Code Centroid	
188352	VP28151	0	Affidavit - Contaminated Property	Multi-Tenant Office Building	Brownfield Site	Brownfields	4705 Cedar Ave S		Minneapolis	MN	55407		Hennepin	44.91772406	-93.2472366	Address Matching House Number	
184658	VP8810	0	Affidavit - Contaminated Property	Crimestone Products	Brownfield Site	Brownfields	2258 Energy Pk Dr		Saint Paul	MN	55108	Southside of Energy Park Drive betwe	Ramsey	44.97520408	-93.19739461	Address Matching House Number	
188188	VP15831	0	Affidavit - Contaminated Property	Centra Sota Cooperative	Brownfield Site	Brownfields	Highway 55 & 3rd Ave NE		Buffalo	MN	55313		Wright	45.17960701	-93.87204785	Address Matching House Number	
2099	VP21120	0	Restrictive Covenant	Molex Copper Flex Products Inc	Brownfield Site	Brownfields	155 Eaton St		Saint Paul	MN	55107		Ramsey	44.93535793	-93.07764203	Address Matching House Number	
24770	VP24290	0	Environmental Covenant	Chatsworth & Pierce Butler Street	Brownfield Site	Brownfields	955 Seminary Ave		Saint Paul	MN	55104		Hennepin	44.96487028	-93.14148956	Address Matching House Number	
34000	SR0001009	0	Restrictive Covenant	Chemical Marketing Corp of Am Chemart	Superfund Site	Superfund	180 Humboldt Ave N		Minneapolis	MN	55405	PIN:2102924430079180	Humboldt Ave	Hennepin	44.96817127	-93.3109268	Public Land Survey-Two Quarter
197638	VP11790	0	Affidavit - Contaminated Property	Chicago Rock Island Pacific RR	Brownfield Site	Brownfields	Northeast of Concord Avenue and 65th Street		Inver Grove Heights	MN	55076	Elongate irregularly shaped property t	Dakota	44.82814439	-93.03701951	Public Land Survey-Two Quarter	
58610	VP13700	0	Restrictive Covenant	Childrens Home Society	Brownfield Site	Brownfields	1605 Eustis St		Lauderdale	MN	55108		Ramsey	44.98943099	-93.20254209	Address Matching House Number	
116873	VP26080	0	Affidavit - Contaminated Property	China Dynasty	Brownfield Site	Brownfields	701 S Broadway		Rochester	MN	55904		Olmsted	44.01612883	-92.46323248	Address Matching House Number	
196267	VP26950	0	Affidavit - Contaminated Property	CHS Process Water Treatment Facility	Brownfield Site	Brownfields	200-418 Poplar St		Mankato	MN	56001	N of Poplar St., east of D St., extendi	Blue Earth	44.16350793	-94.00839253	Address Matching House Number	
194199	VP4610	0	Affidavit - Contaminated Property	Circuit City	Brownfield Site	Brownfields	See location description		Bloomington	MN	55431		Hennepin	44.8281486	-93.31141548	Public Land Survey-Two Quarter	
189723	VP20171	0	Affidavit - Contaminated Property	Gainey 2nd Addition, Outlot A	Brownfield Site	Brownfields	Clark Road, Courthouse Blvd		Inver Grove Heights	MN	55077	One PID located west of Clark Road or	Dakota	44.82958142	-93.08590576	Zip Code Centroid	
29936	VP18990	1	Environmental Covenant	Clyde Industrial Park	Brownfield Site	Brownfields	115 South 30th Avenue West		Duluth	MN	55806	Located between 29th and 31st Avenu	St. Louis	46.75786609	-92.13473125	Address Matching House Number	
103431	VP18070	0	Affidavit - Contaminated Property	Cms Hartzell	Brownfield Site	Brownfields	2516 Wabash Ave		Saint Paul	MN	55114		Ramsey	44.96104999	-93.20300503	Address Matching House Number	
190189	VP6260	0	Restrictive Covenant	Coleraine Research Laboratory	Brownfield Site	Brownfields	1 Gayley Ave		Coleraine	MN	55722		Itasca	47.29193316	-93.42984523	Digitized-DRG	
32863	VP7380	0	Affidavit - Contaminated Property	Colonial Square Shopping Center	Brownfield Site	Brownfields	1100 1169 E Wayzata Blvd		Wayzata	MN	55391		Hennepin	44.96793374	-93.50929807	Zip Code Centroid	
186490	VP23040	0	Affidavit - Contaminated Property	Coloplast Campus	Brownfield Site	Brownfields	1525, 1601 & 1615 West River Road North		Minneapolis	MN	55411		Hennepin	44.9964007	-93.29672254	Zip Code Centroid	
196517	VP12930	0	Affidavit - Contaminated Property	Commercial Property-Minco	Brownfield Site	Brownfields	15305 Minnetonka Blvd		Minnetonka	MN	55345	south side of Minnetonka Blvd, appro	Hennepin	44.93785005	-93.47377849	Address Matching House Number	
48533	VP13170	0	Affidavit - Contaminated Property	Commercial Retail Property	Brownfield Site	Brownfields	2750 Nicollet Ave		Minneapolis	MN	55408		Hennepin	44.95282802	-93.27798114	Address Matching House Number	
106927	VP13741	0	Restrictive Covenant	Conagra Food Producers Intl	Brownfield Site	Brownfields	2401 Edgewood Ave S		Saint Louis Park	MN	55426		Hennepin	44.95941161	-93.36194039	Address Matching House Number	
189891	VP12300	0	Affidavit - Contaminated Property	Concordia Avenue Property	Brownfield Site	Brownfields	1710 Concordia Ave		Saint Paul	MN	55104		Ramsey	44.95088799	-93.1721305	Digitized - MPCA internal mapping application	
112	MND048340616	0	Affidavit - Contaminated Property	Jefferson Smurfit Corp	RCRA Remediation Site	RCRA Remediation	1050 Kent St N		Saint Paul	MN	55117		Ramsey	44.97324121	-93.1237536	Address Matching House Number	
112	MND048340616	0	Restrictive Covenant	Jefferson Smurfit Corp	RCRA Remediation Site	RCRA Remediation	1050 Kent St N		Saint Paul	MN	55117		Ramsey	44.97324121	-93.1237536	Address Matching House Number	
196673	VP23152	0	Affidavit - Contaminated Property	McCullough Parcel	Brownfield Site	Brownfields	See Location Description		Vadnais Heights	MN	55110	Northeast of I-35E and County Road E	Ramsey	45.09390293	-92.99985936	Zip Code Centroid	
23391	VP6510	0	Environmental Covenant	Cottage Cleaners	Brownfield Site	Brownfields	531 Lake St S		Forest Lake	MN	55025		Washington	45.27351923	-92.98325623	Address Matching House Number	
194899	VP11230	0	Affidavit - Contaminated Property	Cotton Dump	Brownfield Site	Brownfields	Comstock Lake Road		Cotton	MN	55724	Right off Hwy 53 North on Co Rd 52 or	St. Louis	47.17486325	-92.4171271	Public Land Survey-Two Quarter	
193211	VP26591	0	Affidavit - Contaminated Property	Covington at Norman Pointe	Brownfield Site	Brownfields	5701 Green Valley Dr		Bloomington	MN	55438	Southeast of Green Valley Drive and A	Hennepin	44.82367925	-93.37945567	Zip Code Centroid	
189107	VP15310	0	Affidavit - Contaminated Property	CPR - Aldrich To Colfax	Brownfield Site	Brownfields	See Location Description		Minneapolis	MN	55403	2nd Avenue North between Aldrich an	Hennepin	44.97289161	-93.28488826	Zip Code Centroid	
22816	VP18631	0	Restrictive Covenant	Crown Builders Inc	Brownfield Site	Brownfields	185 Pennsylvania Ave W	653 Rice Street	Saint Paul	MN	55103		Ramsey	44.9604706	-93.10752789	Address Matching House Number	
1	MND006155071	4	Environmental Covenant	Crown Cork & Seal USA Inc - Mankato	RCRA Remediation Site	RCRA Remediation	174 Chestnut St		Mankato	MN	56001		Blue Earth	44.18145058	-93.99170638	Address Matching House Number	
2447	VP10430	0	Affidavit - Contaminated Property	Cummins Power Generation	Brownfield Site	Brownfields	7033 Central Avenue		Fridley	MN	55432	Located east of Old Central Avenue be	Anoka	45.09649076	-93.23790565	Address Matching House Number	
191467	VP28540	0	Affidavit - Contaminated Property	CVS Pharmacy Store #06507	Brownfield Site	Brownfields	2420 Division St		Saint Cloud	MN	56301	24th Ave & W Division St & 25th AveC	Stearns	45.55307328	-94.18679499	Address Matching House Number	
189022	VP23710	0	Affidavit - Contaminated Property	Dakota Park	Brownfield Site	Brownfields	2643 Dakota Avenue South		Saint Louis Park	MN	55416	27th Street and Dakota Avenue	Hennepin	44.95649423	-93.36089318	Address Matching House Number	
187880	VP3662	0	Affidavit - Contaminated Property	Dale Street Railroad Yard	Brownfield Site	Brownfields	619 W Minnehaha Ave		Saint Paul	MN	55104		Ramsey	44.95303333	-93.1669297	Zip Code Centroid	
37731	VP22860	0	Affidavit - Contaminated Property	United Family Practice Health	Brownfield Site	Brownfields	1026 7th St W		Saint Paul	MN	55102		Ramsey	44.92659611	-93.12826941	Address Matching House Number	
31624	VP26890	0	Environmental Covenant	David Olson Sales Co	Brownfield Site	Brownfields	2425 E 25th St	2504 25th Ave S	Minneapolis	MN	55406	*located on the southwest corner of E	Hennepin	44.95732935	-93.23731153	Address Matching House Number	
797	RCRA01205	0	Restrictive Covenant	Davis Frost	RCRA Remediation Site	RCRA Remediation	See location description		Saint Paul	MN	55106	--Between the Mississippi River and I-	Ramsey	45.00022816	-93.24517306	Digitized-DRG	
192353	VP12073	0	Affidavit - Contaminated Property	Dayton's Bluff Yard (Bnsf)	Brownfield Site	Brownfields	3660 County Highway 101		Deephaven	MN	55319		Sherburne	44.95362938	-93.05101041	Zip Code Centroid	
197321	VP19950	0	Affidavit - Contaminated Property	Deephaven Cove	Brownfield Site	Brownfields	See location description		Saint Paul	MN	55101		Ramsey	45.46876377	-93.93914791	Zip Code Centroid	
191756	VP8740	0	Restrictive Covenant	Department of Revenue	Brownfield Site	Brownfields	600 Robert St N		Saint Paul	MN	55101	Property bounded by E 14th St, Jackso	Ramsey	44.95070233	-93.08724692	Zip Code Centroid	
191756	VP8740	0	Restrictive Covenant	Department of Revenue	Brownfield Site	Brownfields	600 Robert St N		Saint Paul	MN	55101	Property bounded by E 14th St, Jackso	Ramsey	44.95328732	-93.09646213	Address Matching House Number	
1543	MND022888143	0	Restrictive Covenant	WECE Industrial Services	RCRA Remediation Site	RCRA Remediation	1241 72nd Ave NE		Fridley	MN	55432		Hennepin	44.95058194	-93.08526243	Address Matching House Number	
193642	VP14222	0	Restrictive Covenant	Diamond Products North	Brownfield Site	Brownfields	310 5th St E		Saint Paul	MN	55101		Ramsey	44.95058194	-93.08526243	Address Matching House Number	
194164	VP25861	2	Environmental Covenant	DM & IR Proctor South Yard	Brownfield Site	Brownfields	329 2nd St		Proctor	MN	55802		St. Louis	46.75321312	-92.10085568	Zip Code Centroid	
104340	VP11710	0	Affidavit - Contaminated Property	Former Moson Oil Co	Brownfield Site	Brownfields	602 Industrial Dr		Chisholm	MN	55719	Southeast of intersection of Industrial	St. Louis	47.58564173	-92.87589101	Zip Code Centroid	
185839	VP2531	0	Affidavit - Contaminated Property	Bayport/Prison Dump	Brownfield Site	Brownfields	See location description		Bayport	MN	55003		Washington	45.01730778	-92.7807304	Zip Code Centroid	
31487	VP11691	0	Restrictive Covenant	Docs Auto Salvage Inc	Brownfield Site	Brownfields	580 8th Avenue North		Minneapolis	MN	55411		Hennepin	44.98636291	-93.28481883	Address Matching House Number	
31487	SR0001301	0	Restrictive Covenant	Docs Auto Salvage Inc	Superfund Site	Superfund	519 10th Ave N		Minneapolis	MN	55411		Hennepin	44.98737125	-93.28465187	Address Matching House Number	
188429	VP18851	0	Affidavit - Contaminated Property	Don's Leather Cleaning (Former)	Brownfield Site	Brownfields	4308 E Lake St		Minneapolis	MN	55406	Actual Location of contamination: 430	Hennepin	44.94841501	-93.21129557	Address Matching House Number	
196222	VP4930	0	Restrictive Covenant	Driftwood Apartments	Brownfield Site	Brownfields	101 - 135 E 59th St		Minneapolis	MN	55419		Hennepin	44.90751225	-93.28775191	Zip Code Centroid	
91702	BF0000338	0	Environmental Covenant	Visions Print Communications	Brownfield Site	Brownfields	9700 13th Ave N		Plymouth	MN	55441		Hennepin	44.99362837	-93.40278244	Digitized - MPCA internal mapping application	
65327	VP14230	0	Affidavit - Contaminated Property	Duluth Glass & Mirror Co	Brownfield Site	Brownfields	2304 W Superior St		Duluth	MN	55806	Less than 1-acre commercial parcel b	St. Louis	46.76494491	-92.12678024	Address Matching House Number	
3845	VP26130	0	Affidavit - Contaminated Property	Duluth Spring Co	Brownfield Site	Brownfields	300 Canal Park Dr		Duluth	MN	55802		St. Louis	46.78475454	-92.09424596	Digitized - MPCA internal mapping application	
191582	VP4140	0	Affidavit - Contaminated Property	Duluth, Winnipeg & Pacific RR	Brownfield Site	Brownfields	vic. of Polk St & 68th Ave W		Duluth	MN	55807	West Duluth	St. Louis	46.73433237	-92.16330882	Zip Code Centroid	
207711	SR0001005	0	Restrictive Covenant	Ecotech	Superfund Site	Superfund	Front & Jameson Sts		Saint Paul	MN	55103		Ramsey	44.97018301	-93.13238272	Address Matching House Number	
186004	VP13790	0	Restrictive Covenant	Ecotech Warehouse	Brownfield Site	Brownfields	2619 28th Ave S		Minneapolis	MN	55406		Hennepin	44.95543054	-93.23141468	Address Matching House Number	
203804	VP20470	0	Restrictive Covenant	EDA Site (Highway 7 & Louisiana)	Brownfield Site	Brownfields	7131, 7250, 7200 State Highway 7		Saint Louis Park	MN	55407		Hennepin	44.93504738	-93.25322744	Zip Code Centroid	
101223	VP34160	0	Affidavit - Contaminated Property	Data Panel Corp	Brownfield Site	Brownfields	7301-7329 Washington Avenue South		Edina	MN	55439		Hennepin	44.87116336	-93.39851394	Address Matching House Number	
199215	SR0000136	0	Affidavit - Contaminated Property	BNSF Electric Machinery	Superfund Site	Superfund	711 Anderson Ave		Waite Park	MN	56387	PIN:82.47033.0013Address Listed On 5	Stearns	45.53903454	-94.23721273	Public Land Survey-Two Quarter	
199215	SR0000136	0	Restrictive Covenant	BNSF Electric Machinery	Superfund Site	Superfund	711 Anderson Ave		Waite Park	MN	56387		Stearns	45.53903454	-94.23721273	Public Land Survey-Two Quarter	
195688	VP22070	3	Environmental Covenant	Electric Machining/Crown Iron	Brownfield Site	Brownfields	1229-1361 Tyler St NE	1308 1/2 Fillmore St NE	Minneapolis	MN	55413		Hennepin	45.00057044	-93.24601307	Address Matching House Number	
318	MND006154918	0	Restrictive Covenant														

AI ID	Site ID	Number of inspections	SI description	AI Name	Site type	Program	Address	Address2	City	State	ZIP	Location Description	County	Latitude	Longitude	Coordinate collection method	
189723	VP20170	0	Affidavit - Contaminated Property	Gainey 2nd Addition, Outlot A	Brownfield Site	Brownfields	Clark Road, Courthouse Blvd		Inver Grove Heights	MN	55077	Owner: Lighthouse Holdings LLC	Dakota	44.82958142	-93.08590576	Zip Code Centroid	
201487	VP20271	0	Affidavit - Contaminated Property	Garden Wood	Brownfield Site	Brownfields	See location description		Blaine	MN	55449	25 Acre property with many single fan	Anoka	45.16615742	-93.20160121	Public Land Survey-Two Quarter	
99507	VP9830	0	Affidavit - Contaminated Property	Gas Stop	Brownfield Site	Brownfields	903 Main Ave		Moorhead	MN	56560		Clay	46.87375835	-96.76623538	Address Matching House Number	
194206	SR0000002	0	Affidavit - Contaminated Property	Mail Site	Superfund Site	Superfund	2805 Dodd Rd		Eagan	MN	55122		Dakota	44.80316207	-93.19736824	Zip Code Centroid	
543	VP19270	0	Affidavit - Contaminated Property	8100 Building	Brownfield Site	Brownfields	8100 34th Ave S Ste 210		Bloomington	MN	55425	3201 American Blvd W	Bloomington, MN	44.85714778	-93.22343449	Address Matching House Number	
1432	MND980501407	0	Environmental Covenant	General Electric Int'l Inc - Mpls	RCRA Remediation Site	RCRA Remediation	2025 49th Ave N		Minneapolis	MN	55430		Hennepin	45.04388986	-93.30641075	Address Matching House Number	
193232	SR0000191	0	Affidavit - Contaminated Property	General Fabrication Corp	Superfund Site	Superfund	921 15th St SW		Forest Lake	MN	55025		Washington	45.26983554	-93.00392429	Address Matching House Number	
102356	SR0000003	0	Restrictive Covenant	Superfund Mills	Superfund Site	Superfund	2010 E Hennepin Ave		Minneapolis	MN	55413		Hennepin	44.99143367	-93.22393598	Address Matching House Number	
102356	VP28430	0	Affidavit - Contaminated Property	General Mills	Brownfield Site	Superfund	2010 E Hennepin Ave		Minneapolis	MN	55413		Hennepin	44.99143367	-93.22393598	Address Matching House Number	
102356	VP28430	0	Restrictive Covenant	General Mills	Brownfield Site	Superfund	2010 E Hennepin Ave		Minneapolis	MN	55413		Hennepin	44.99143367	-93.22393598	Address Matching House Number	
596	MND041775008-06	0	Restrictive Covenant	Gerdau Ameristeel US Inc - Saint Paul Mill	RCRA Remediation Site	RCRA Remediation	1678 Red Rock Rd		Saint Paul	MN	55119		Ramsey	44.89097191	-93.00973833	Address Matching House Number	
186233	VP2202	0	Affidavit - Contaminated Property	Glenwood Junction	Brownfield Site	Brownfields	See Location Description		Golden Valley	MN	55422	Breck School123 Ottoawa Ave	Golden Valley	45.0092254	-93.33929844	Zip Code Centroid	
187979	VP19200	0	Restrictive Covenant	Glidden Paint	Brownfield Site	Brownfields	1901 E Hennepin Ave		Minneapolis	MN	55413	Location is now a residential living spa	Hennepin	44.99151828	-93.22568109	Address Matching House Number	
188891	VP20330	0	Affidavit - Contaminated Property	Globe Industries	Brownfield Site	Brownfields	See location description		Saint Paul	MN	55106	1117, 1120, and 1130 E. 7th Street	Ramsey	44.95405554	-93.05320607	Public Land Survey-Two Quarter	
191294	VP7930	0	Affidavit - Contaminated Property	Golden Hills - Phase II	Brownfield Site	Brownfields	See location description		Golden Valley	MN	55427	6105 Golden Hills Dr	Golden Valley, MN	Hennepin	45.00624665	-93.38054776	Zip Code Centroid
195398	VP9891	0	Restrictive Covenant	Golden Hills Central Area Redevelopment	Brownfield Site	Brownfields	See location description		Golden Valley	MN	55416	5701 Golden Hills Drive, Golden Valley	Hennepin	44.94897723	-93.33764947	Zip Code Centroid	
186137	VP7131	0	Affidavit - Contaminated Property	Goodwill Industries #2	Brownfield Site	Brownfields	2543 Como Ave		Saint Paul	MN	55108		Ramsey	44.97960621	-93.18222037	Zip Code Centroid	
194414	VP20200	0	Affidavit - Contaminated Property	Gopher Football Stadium	Brownfield Site	Brownfields	See location description		Minneapolis	MN	55455		Hennepin	44.97388761	-93.23435824	Zip Code Centroid	
1836	MND006148092-01	0	Affidavit - Contaminated Property	Gopher Resource LLC	RCRA Remediation Site	RCRA Remediation	685 Yankee Doodle Rd		Eagan	MN	55121						
1836	MND006148092-02	0	Affidavit - Contaminated Property	Gopher Resource LLC	RCRA Remediation Site	RCRA Remediation	685 Yankee Doodle Rd		Eagan	MN	55121						
1836	MND006148092-03	0	Affidavit - Contaminated Property	Gopher Resource LLC	RCRA Remediation Site	RCRA Remediation	685 Yankee Doodle Rd		Eagan	MN	55121						
1836	MND006148092-04	0	Affidavit - Contaminated Property	Gopher Resource	RCRA Remediation Site	RCRA Remediation	685 Yankee Doodle Rd		Eagan	MN	55121		Dakota	44.83404	-93.1164079	Address Matching House Number	
1836	MND006148092-05	0	Affidavit - Contaminated Property	Gopher Resource	RCRA Remediation Site	RCRA Remediation	685 Yankee Doodle Rd		Eagan	MN	55121		Dakota	44.83404	-93.1164079	Address Matching House Number	
1836	MND006148092-06	0	Affidavit - Contaminated Property	Gopher Resource	RCRA Remediation Site	RCRA Remediation	685 Yankee Doodle Rd		Eagan	MN	55121		Dakota	44.83404	-93.1164079	Address Matching House Number	
1836	MND006148092-07	0	Restrictive Covenant	Gopher Resource LLC	RCRA Remediation Site	RCRA Remediation	685 Yankee Doodle Rd		Eagan	MN	55121						
2019	SR0000326	0	Affidavit - Contaminated Property	Gopher State Litho Corp	Superfund Site	Superfund	3232 E 40th St		Minneapolis	MN	55406		Hennepin	44.93111181	-93.2249066	Digitized - MPCA internal mapping application	
28316	VP8010	0	Affidavit - Contaminated Property	Gopher Resources Core Kissing	Brownfield Site	Brownfields	9735 S Robert Trl		Inver Grove Heights	MN	55077	Primary Use: Commercial-preferred	Butler	44.80888439	-93.10321991	Address Matching House Number	
28316	VP8010	0	Restrictive Covenant	Gopher Resources Core Kissing	Brownfield Site	Brownfields	9735 S Robert Trl		Inver Grove Heights	MN	55077		Dakota	44.80888439	-93.10321991	Address Matching House Number	
188653	VP17184	0	Restrictive Covenant	Gorman Company #5	Brownfield Site	Brownfields	508 Louisa St		Winona	MN	55987	Sec-25 Twp-107 Range-007	RIVERBEE	Winona	44.03754209	-91.61104179	Address Matching House Number
191450	VP13001	1	Environmental Covenant	Grain Belt Brewery #2	Brownfield Site	Brownfields	1200 Marshall Street Northeast		Minneapolis	MN	55413		Hennepin	44.99869273	-93.26913989	Address Matching House Number	
189751	VP32860	0	Affidavit - Contaminated Property	Granada Shopping Center	Brownfield Site	Brownfields	14809-14871 Granada Ave	14800-14870 Granada Ave	Apple Valley	MN	55124		Dakota	44.74523337	-93.20081894	Zip Code Centroid	
194711	VP13080	0	Affidavit - Contaminated Property	Grandview Square	Brownfield Site	Brownfields	Eden Circle & Eden Ave		Edina	MN	55424	This site appears to cover two propert	Hennepin				
204617	VP27731	0	Environmental Covenant	Northwestern Shot & Lead	Brownfield Site	Brownfields	75 Plato Boulevard		Saint Paul	MN	55107		Ramsey	44.93708774	-93.09078755	Address Matching House Number	
2658	MND064767858	0	Environmental Covenant	BrandFX LLC	RCRA Remediation Site	RCRA Remediation	600 N Highway 4		Dunnell	MN	56127		Martin	43.57385107	-94.77441205	Address Matching House Number	
188753	VP17760	0	Restrictive Covenant	Guthrie Theater Auxiliary	Brownfield Site	Brownfields	Washington Ave S & Chicago Ave		Minneapolis	MN	55401	Property Type: Commercial-Preferred	Hennepin	44.97721602	-93.25718682	Address Matching House Number	
189841	VP17870	0	Affidavit - Contaminated Property	Guthrie Theater Building Site	Brownfield Site	Brownfields	See location description		Minneapolis	MN	55401	818 2nd St S, Minneapolis, MN	55415	Hennepin	44.98462756	-93.26804793	Zip Code Centroid
18467	VP3470	0	Affidavit - Contaminated Property	HB Fuller Co - Minneapolis	Brownfield Site	Brownfields	520 Malcolm Ave SE		Minneapolis	MN	55414		Hennepin	44.97267484	-93.21106433	Address Matching House Number	
18467	VP3470	0	Restrictive Covenant	HB Fuller Co - Minneapolis	Brownfield Site	Brownfields	520 Malcolm Ave SE		Minneapolis	MN	55414	520 1/2 Malcolm Ave S	Minneapolis, MN	Hennepin	44.97267484	-93.21106433	Address Matching House Number
196334	VP26150	0	Environmental Covenant	Hallett Dock Scalehouse	Brownfield Site	Brownfields	See Location Description		Duluth	MN	55816	LOTS 8 THRU 16 INC PART OF VAC ALL	St. Louis	46.728036	-92.1733627	Interpolation Other	
19454	VP30310	0	Affidavit - Contaminated Property	Coloplast Manufacturing US LLC - Mpls	Brownfield Site	Brownfields	1499 W River Rd N		Minneapolis	MN	55411		Hennepin	44.99428719	-93.27620207	Address Matching House Number	
17526	MND050730175	0	Restrictive Covenant	Hard Chrome Inc	RCRA Remediation Site	RCRA Remediation	2631 2nd St NE		Minneapolis	MN	55418		Hennepin	45.01587772	-93.26612857	Address Matching House Number	
195025	VP13112	0	Affidavit - Contaminated Property	Harrison and Winter Site	Brownfield Site	Brownfields	See location description		Minneapolis	MN	55413		Hennepin	45.0015817	-93.24110174	Zip Code Centroid	
3461	SR0000341	0	Affidavit - Contaminated Property	Hartman Hide & Fur Co	Superfund Site	Superfund	500 Summit Ave		Detroit Lakes	MN	56501		Becker	46.821117	-95.84945874	Address Matching House Number	
191872	VP30450	0	Affidavit - Contaminated Property	Hennepin Business Center	Brownfield Site	Brownfields	1101 10th Ave SE		Minneapolis	MN	55414	Property Type: Commercial-Preferred	Hennepin	44.99015031	-93.23786473	Digitized - MPCA internal mapping application	
1888313	VP9940	0	Affidavit - Contaminated Property	Hennepin County Maintenance Facility	Brownfield Site	Brownfields	See location description		Hopkins	MN	55343		Hennepin	44.91337956	-93.42526009	Zip Code Centroid	
191633	VP9910	0	Affidavit - Contaminated Property	Hennepin County Parcel	Brownfield Site	Brownfields	See Location Description		Minneapolis	MN	55407	Current Owner is Jadco Supply and Eq	Hennepin	44.93504738	-93.25322744	Zip Code Centroid	
1144	VP15220	0	Restrictive Covenant	Hennepin Paper	Brownfield Site	Brownfields	100 5th Ave SW		Little Falls	MN	56345	Property Address: 615 LINDBERGH DR	Morrison	45.97225976	-94.37032428	Address Matching House Number	
192904	VP32390	0	Affidavit - Contaminated Property	Minneapolis Star & Tribune Printing Bldg	Brownfield Site	Brownfields	800 N 1st St		Minneapolis	MN	55401		Hennepin	44.98969745	-93.27505205	Address Matching House Number	
195132	VP20770	0	Environmental Covenant	Hiawatha Business Center	Brownfield Site	Brownfields	See Location Description		Minneapolis	MN	55407	Property location listed on Hennepin	Hennepin	44.93591549	-93.25488909	Public Land Survey-Two Quarter	
191866	VP7640	0	Affidavit - Contaminated Property	Hibbing Toolhouse	Brownfield Site	Brownfields	1425 E 23rd St Ste 2		Hibbing	MN	55746	PART OF NW1/4 OF NE1/4 BEG AT INT	St. Louis	47.42424637	-92.92301182	Address Matching House Number	
189701	VP8310	0	Restrictive Covenant	Hidden Lakes	Brownfield Site	Brownfields	4101 Golden Valley Rd		Golden Valley	MN	55422		Hennepin	44.99953521	-93.33108667	Address Matching House Number	
186666	VP19940	0	Affidavit - Contaminated Property	Hindu Society of Minnesota	Brownfield Site	Brownfields	10530 Troy Ln N		Maple Grove	MN	55311		Hennepin	45.12117217	-93.50197456	Zip Code Centroid	
104343	VP18581	0	Affidavit - Contaminated Property	Hmong American Shopping Center/Pilgrim	Brownfield Site	Brownfields	1900-1980 57th Ave N		Brooklyn Center	MN	55430		Hennepin	45.05852587	-93.30407335	Address Matching House Number	
192309	VP18771	0	Affidavit - Contaminated Property	Holtkotter Expansion	Brownfield Site	Brownfields	205 Hardman Ave		South Saint Paul	MN	55075		Dakota	44.8961264	-93.0330326	Address Matching House Number	
193884	VP5283	0	Affidavit - Contaminated Property	Honeywell Camden Site #4	Brownfield Site	Brownfields	3660 Technology Dr		Minneapolis	MN	55418	Property Type: Commercial-Preferred	Hennepin	45.03466437	-93.27770304	Address Matching House Number	
103396	VP6242	0	Affidavit - Contaminated Property	Honeywell, Inc	Brownfield Site	Brownfields	1625 Zarthan Ave		Saint Louis Park	MN	55416		Hennepin	44.96680036	-93.35526352	Address Matching House Number	
196854	VP22290	0	Environmental Covenant	Hopf and Hopf Printing	Brownfield Site	Brownfields	2711 East Franklin Avenue		Minneapolis	MN	55406	Block: 003 Metes & Bounds: Lots 8 An	Hennepin	44.93953977	-93.22035398	Public Land Survey-Two Quarter	
32708	SR0000009	0	Affidavit - Contaminated Property	2020 Broadway Llc	Superfund Site	Superfund	2020 Broadway St NE		Minneapolis	MN	55413						
104288	VP1973	0	Restrictive Covenant	Napco-East	Brownfield Site	Brownfields	1600 2nd St S		Hopkins	MN	55343		Hennepin	44.9280024	-93.42002749	Address Matching House Number	
189657	VP24060	0	Affidavit - Contaminated Property	Hub Mall - Space 20	Brownfield Site	Brownfields	20 60th St W		Richfield	MN	55423	Property Type: Commercial-Preferred	Hennepin	44.87567543	-93.2784592	Zip Code Centroid	
187918	VP13620	0	Restrictive Covenant	Hubbard Market Place	Brownfield Site	Brownfields	4139-4145 Hubbard Ave		Robbinsdale	MN	55422		Hennepin	45.03004563	-93.3391592	Address Matching House Number	
194596	VP19660	0	Restrictive Covenant	Humboldt Yards	Brownfield Site	Brownfields	2601 49th Ave N		Minneapolis	MN	55430		Hennepin	45.04390421	-93.31602123	Address Matching House Number	
196960	VP15900	0	Restrictive Covenant	Hutchinson City Dump	Brownfield Site	Brownfields	1490 Adams St. Se		Hutchinson	MN	55350	Legal Description: AP S 1/2 SEC 8-116-	McLeod	44.86622478	-94.33968821	Address Matching House Number	
102370	VP17782	0	Affidavit - Contaminated Property	National Lead/Golden Auto	Brownfield Site	Brownfields	7003 W Lake St		Saint Louis Park	MN	55426	Property Type: Vacant Land-Commerci	Hennepin	44.93790486	-93.36500373	Address Matching House Number	
102370	VP17782	0	Restrictive Covenant	National Lead/Golden Auto	Brownfield Site	Brownfields	7003 W Lake St		Saint Louis Park	MN	55426		Hennepin	44.93790486	-93.36500373	Address Matching House Number	
753	MND006161756	0	Environmental Covenant	IBM - Rochester	RCRA Remediation Site	RCRA Remediation	3605 Highway 52 N Bldg 204		Rochester	MN	55901		Olmsted	44.06167037	-92.49935062	Address Matching House Number	
26866	VP2490	0	Affidavit - Contaminated Property	Hilti Distribution Center - Minneapolis	Brownfield Site	Brownfields	2475 Doswell Ave										

AI ID	Site ID	Number of inspections	SI description	AI Name	Site type	Program	Address	Address2	City	State	ZIP	Location Description	County	Latitude	Longitude	Coordinate collection method
4973	VP19910	0	Affidavit - Contaminated Property	Lee Wrecking	Brownfield Site	Brownfields	11808 Central Ave NE		Blaine	MN	55434	Blaine Medical Center11855 Ulysses S	Anoka	45.18491828	-93.23501936	Address Matching House Number
193235	SR0001469	0	Affidavit - Contaminated Property	Ryder Student Trans	Superfund Site	Superfund	W 60th St & Nicollet Ave		Minneapolis	MN	55419		Hennepin	44.89376598	-93.27816084	Address Matching House Number
193533	VP22330	0	Restrictive Covenant	LeSueur Bulk Plant	Brownfield Site	Brownfields	See location description		Le Sueur	MN	56058	Vacant land w/ no appar st add aing W Le Sueur	Hennepin	44.45632888	-93.84807075	Zip Code Centroid
191842	VP6610	0	Affidavit - Contaminated Property	Levis Bolt and Nut	Brownfield Site	Brownfields	504 Malcolm Ave SE		Minneapolis	MN	55414	Property Type: Industrial-Preferred Ye	Hennepin	44.97193678	-93.21123539	Address Matching House Number
186288	VP25390	0	Affidavit - Contaminated Property	Lexington Center	Brownfield Site	Brownfields	4250 Lexington Ave S		Eagan	MN	55123		Dakota	44.80270738	-93.14324232	Address Matching House Number
2013	MND000823922	0	Affidavit - Contaminated Property	Lockheed Martin Defense Systems -Shepard	RCRA Remediation Site	RCRA Remediation	2751 Shepard Rd		Saint Paul	MN	55116		Hennepin	44.985971	-93.5710334	Address Matching House Number
196386	VP11640	0	Affidavit - Contaminated Property	Long Lake Town Center	Brownfield Site	Brownfields	1865 W Wayzata Blvd		Long Lake	MN	55356		Hennepin	45.97423575	-94.8614727	Address Matching House Number
23003	SR0000040	0	Affidavit - Contaminated Property	Former Long Prairie Cleaners Site	Superfund Site	Superfund	243 Central Ave		Todd	MN	56347		Hennepin	44.96951772	-93.36556041	Address Matching House Number
196092	VP16600	0	Restrictive Covenant	Lou Park I	Brownfield Site	Brownfields	1351 Hampshire Ave		Saint Louis Park	MN	55427	adjacent to Lou Park II VIC Site	Hennepin	45.00624665	-93.38054776	Zip Code Centroid
193461	VP12410	0	Restrictive Covenant	Lou Park II	Brownfield Site	Brownfields	Hampshire Ln		Saint Louis Park	MN	55427	Latitude: 44.96891 Longitude: -93.36	Hennepin	43.64341358	-93.37378362	Address Matching House Number
57	VP0080	0	Affidavit - Contaminated Property	Lou-Rich Inc	Brownfield Site	Brownfields	505 W Front St		Albert Lea	MN	56007		Freeborn	43.64341358	-93.37378362	Address Matching House Number
57	VP3800	0	Restrictive Covenant	Lou-Rich Inc	Brownfield Site	Brownfields	505 W Front St		Albert Lea	MN	56007		Freeborn	43.64341358	-93.37378362	Address Matching House Number
194296	VP4431	0	Restrictive Covenant	Love's Service Station	Brownfield Site	Brownfields	4th St and Main		Littlefork	MN	56653		Koochiching	48.39694342	-93.55729731	Address Matching House Number
140300	VP19242	0	Affidavit - Contaminated Property	Lunds - Minneapolis	Brownfield Site	Brownfields	1201, 1207 and 1213 Hennepin Avenue	1206 (1208) Harmon Place	Minneapolis	MN	55415	SE of Hennepin Ave. & SW of 12th St. S	Hennepin	44.97483697	-93.25781877	Zip Code Centroid
192046	VP25600	0	Affidavit - Contaminated Property	Lyndale Avenue Gas Station	Brownfield Site	Brownfields	2752 Lyndale Ave S		Minneapolis	MN	55408		Hennepin	44.9527988	-93.28814255	Address Matching House Number
195904	VP15230	0	Affidavit - Contaminated Property	M & H Strip Mall	Brownfield Site	Brownfields	1103 7th St		Rochester	MN	55901	a rectangular-shaped parcel on the NE	Olmsted	44.03145892	-92.47917031	Address Matching House Number
191686	VP13810	0	Restrictive Covenant	M & E Realty	Brownfield Site	Brownfields	805 8th St SE & 815 9th Ave SE		Minneapolis	MN	55414		Hennepin	44.97339936	-93.21901108	Zip Code Centroid
196534	VP13311	0	Environmental Covenant	Madison Complex (Western Minerals)	Brownfield Site	Brownfields	1720 Madison St NE		Minneapolis	MN	55413		Hennepin	45.00613778	-93.25390434	Digitized - MPCA internal mapping application
195646	VP15320	0	Affidavit - Contaminated Property	Mainstreet Village Apartments	Brownfield Site	Brownfields	See location description		New Brighton	MN	55112		Ramsey	45.0792271	-93.18739443	Zip Code Centroid
188765	VP7451	0	Affidavit - Contaminated Property	Anheuser Busch Site	Brownfield Site	Brownfields	8555 Revere Lane North		Maple Grove	MN	55369		Hennepin	45.12700793	-93.44368748	Zip Code Centroid
194252	VP16080	0	Affidavit - Contaminated Property	Marina Center	Brownfield Site	Brownfields	4659-4787 Shoreline Dr		Spring Park	MN	55384	none	Hennepin	44.93639432	-93.64224272	Address Matching House Number
195930	VP7600	0	Affidavit - Contaminated Property	Como Foundry	Brownfield Site	Brownfields	500 Como Ave		Saint Paul	MN	55103	South of Topping; west of Como; east	Ramsey	44.96747229	-93.12148599	Address Matching House Number
195930	VP7600	0	Affidavit - Contaminated Property	Como Foundry	Brownfield Site	Brownfields	500 Como Ave		Saint Paul	MN	55103	South of Topping; west of Como; east	Ramsey	44.96747229	-93.12148599	Address Matching House Number
195930	VP7600	0	Restrictive Covenant	Como Foundry	Brownfield Site	Brownfields	500 Como Ave		Saint Paul	MN	55103	South of Topping; west of Como; east	Ramsey	44.96747229	-93.12148599	Address Matching House Number
203832	VP4750	0	Restrictive Covenant	MCDCA Technology Corridor	Brownfield Site	Brownfields	2nd St S & 13th Ave S		Minneapolis	MN	55401		Hennepin	44.98462756	-93.26804793	Zip Code Centroid
2452	SR0000120	0	Affidavit - Contaminated Property	McLaughlin Gormley King Co - Minneapolis	Superfund Site	Superfund	1715 5th St SE		Minneapolis	MN	55455		Hennepin	44.97261681	-93.22841699	Address Matching House Number
193584	VP20570	0	Affidavit - Contaminated Property	MDH Building	Brownfield Site	Brownfields	717 Delaware St		Minneapolis	MN	55414		Hennepin	44.97234935	-93.22206062	Address Matching House Number
122831	VP13562	0	Environmental Covenant	Melrose Apartments 3	Brownfield Site	Brownfields	2508 Delaware St SE		Minneapolis	MN	55414		Hennepin	44.87987203	-93.39986863	Address Matching House Number
191899	VP22841	0	Affidavit - Contaminated Property	Memorial Blood Center	Brownfield Site	Brownfields	6800 Washington Ave S		Eden Prairie	MN	55344		Hennepin	45.03545747	-93.28818937	Address Matching House Number
19458	VP7980	0	Affidavit - Contaminated Property	Kellington Construction	Brownfield Site	Brownfields	4401 Lyndale Ave N		Minneapolis	MN	55412	A commercial building with paved par	Hennepin	45.02560341	-93.29978177	Zip Code Centroid
19458	VP7982	0	Affidavit - Contaminated Property	Kellington Construction	Brownfield Site	Brownfields	4401 Lyndale Ave N		Minneapolis	MN	55412		Hennepin	45.05213193	-93.40126418	Address Matching House Number
192867	VP19320	0	Restrictive Covenant	Metal/Masters	Brownfield Site	Brownfields	5475 Highway 169 N		Minneapolis	MN	55442	In commercial & lt.industrial area in P	Hennepin	45.1087461	-93.33732449	Address Matching House Number
186131	VP6470	0	Affidavit - Contaminated Property	Metro Building Systems 1 (Vp)	Brownfield Site	Brownfields	West of 4401 85th Avenue North		Brooklyn Park	MN	55443	South of 85 th and 1 block east of Nob	Hennepin	44.99060245	-93.25265698	Address Matching House Number
191036	VP11801	0	Affidavit - Contaminated Property	MF Bank & Co	Brownfield Site	Brownfields	615 1st Ave NE		Minneapolis	MN	55413		Hennepin	44.9533489	-93.22694494	Address Matching House Number
194392	VP20440	0	Affidavit - Contaminated Property	Midtown Corridor Phase 3	Brownfield Site	Brownfields	2707 31st Ave S		Minneapolis	MN	55406		Hennepin	44.95268685	-93.38060897	Zip Code Centroid
17472	VP11310	0	Restrictive Covenant	Mill City Plywood	Brownfield Site	Brownfields	7201 Walker St		Minneapolis	MN	55426	north side of State Hwy 7, at Louisiana	Hennepin	44.97483697	-93.25781877	Zip Code Centroid
191716	VP19630	0	Affidavit - Contaminated Property	Mill Quarter Parking Ramp	Brownfield Site	Brownfields	711 Second Street South		Minneapolis	MN	55415	This site is comprised of the central px	Hennepin	44.98008804	-93.25846384	Address Matching House Number
52908	VP13410	0	Affidavit - Contaminated Property	Mill Ruins Park	Brownfield Site	Brownfields	W River Pkwy & Portland Ave		Minneapolis	MN	55401	Property Type: Vacant Land-Commerci	Hennepin	44.98291933	-93.23428177	Address Matching House Number
191046	VP17820	0	Affidavit - Contaminated Property	Minneapolis 3rd Precinct	Brownfield Site	Brownfields	3000 Minnehaha Ave		Minneapolis	MN	55406	On Lake St between Snelling Ave and	Hennepin	44.96282939	-93.25291175	Address Matching House Number
185407	VP18670	0	Affidavit - Contaminated Property	Minneapolis American Indian Center	Brownfield Site	Brownfields	1530 E Franklin Ave		Minneapolis	MN	55404		Hennepin	44.96282939	-93.25291175	Address Matching House Number
192099	SR0000294	0	Affidavit - Contaminated Property	Minneapolis Die Casting LLC	Superfund Site	Superfund	5100 Boone Ave N		New Hope	MN	55428		Hennepin	44.93504738	-93.25322744	Zip Code Centroid
196495	VP6900	0	Affidavit - Contaminated Property	Minnegasco Meter Site - Mixer Station	Brownfield Site	Brownfields	14th Ave S & E 25th St		Minneapolis	MN	55407		Hennepin	44.96479509	-93.13749689	Address Matching House Number
27532	VP22810	0	Environmental Covenant	Precision Crafted Customs Inc	Brownfield Site	Brownfields	887 Pierce Butler Rte		Saint Paul	MN	55104		Ramsey	44.93867422	-93.21958369	Zip Code Centroid
195411	VP11330	0	Restrictive Covenant	Minnehaha Mall, Target Site #3	Brownfield Site	Brownfields	2500 & 2510 E Lake St		Minneapolis	MN	55406	Northeast quadrant of the intersection	Hennepin	44.93867422	-93.21958369	Zip Code Centroid
206165	VP11333	0	Restrictive Covenant	Minnehaha Mall #4	Brownfield Site	Brownfields	See location description		Minneapolis	MN	55406	East 28th Street and Minnehaha Aveni	Hennepin	45.00795663	-93.247454	Address Matching House Number
103441	VP5271	0	Restrictive Covenant	Minnesota Plating (Former)	Brownfield Site	Brownfields	1900 Central Ave NE		Minneapolis	MN	55418	NW corner of intersection of Central F	Hennepin	44.9861469	-93.27702545	Address Matching House Number
124927	VP22720	0	Environmental Covenant	Minnesota Twins Ballpark	Brownfield Site	Brownfields	600 3rd Ave N		Minneapolis	MN	55401	Target Field, Northeast Corner of 5th I	Hennepin	44.78029253	-93.35311817	Address Matching House Number
1541	VP23970	0	Affidavit - Contaminated Property	Savage Riverport	Brownfield Site	Brownfields	12100 Yosemite Ave S		Savage	MN	55378	Address of dump is near 12095 Yosem	Scott	44.82988029	-93.28997116	Address Matching House Number
39334	VP17960	0	Affidavit - Contaminated Property	Aramark Corp	Brownfield Site	Brownfields	9600 Aldrich Ave S		Bloomington	MN	55420		Hennepin	44.97328677	-93.18010819	Address Matching House Number
25521	VP12080	0	Affidavit - Contaminated Property	Minnesota Wire & Cable	Brownfield Site	Brownfields	1835 Energy Park Dr		Saint Paul	MN	55108		Ramsey	44.89524282	-93.03135514	Address Matching House Number
207704	VP16020	0	Environmental Covenant	Mississippi Landing	Brownfield Site	Brownfields	South Saint Paul		South Saint Paul	MN	55075	NW of Hardman Avenue & Bridge Poir	Dakota	44.88563716	-93.04114542	Zip Code Centroid
188231	VP19440	0	Affidavit - Contaminated Property	Mississippi Landing Lots 3 & 4	Brownfield Site	Brownfields	See location description		South Saint Paul	MN	55075	Mississippi Landing Block 1, Lots 3 & 4	Dakota	44.97530068	-93.25991596	Public Land Survey-Two Quarter
191810	VP22280	0	Environmental Covenant	Mississippi Riverfront Park	Brownfield Site	Brownfields	916, 1000, 1010, 1028 2nd St South	801 West River Parkway	Minneapolis	MN	55415		Hennepin	44.97023316	-93.19177383	Address Matching House Number
25529	VP20110	0	Environmental Covenant	Mixon Battery Site	Brownfield Site	Brownfields	2286 Capp Rd Unit 1		Saint Paul	MN	55114		Ramsey	44.8797775	-94.36330174	Public Land Survey-Two Quarter
196960	VP15901	0	Restrictive Covenant	Hutchinson City Dump	Brownfield Site	Brownfields	See location description		Hutchinson	MN	55350		McLeod	44.87103938	-93.00150849	Address Matching House Number
185719	VP16270	0	Affidavit - Contaminated Property	MNDOT - 1545 7th Avenue	Brownfield Site	Brownfields	1545 7th Ave		Newport	MN	55055	former Callahan Steel Supply	Washington	45.12324577	-93.37280984	Zip Code Centroid
185976	VP26270	0	Affidavit - Contaminated Property	MNDOT 610 Design Build	Brownfield Site	Brownfields	See Location Description		Brooklyn Park	MN	55445	Intersection of MN 610 & US 169	Hennepin	44.73181763	-92.87646923	Zip Code Centroid
194181	VP25300	0	Restrictive Covenant	MNDOT Hastings Bridge Project	Brownfield Site	Brownfields	See location description		Hastings	MN	55033	Hwy 61 Hastings Mississippi River Brid	Dakota	44.73181763	-92.87646923	Zip Code Centroid
190091	VP10682	0	Restrictive Covenant	MNDOT Hastings Bridge Staging	Brownfield Site	Brownfields	1400 Dam Road		Hastings	MN	55033		Dakota	44.52440078	-93.16093185	Zip Code Centroid
197245	VP24830	0	Affidavit - Contaminated Property	MNDOT Parcels 92 and 93	Brownfield Site	Brownfields	See location description		Northfield	MN	55057	Formerly 105 and 115 South Water Str	Dakota	44.87273118	-93.00495876	Address Matching House Number
196417	VP16290	0	Affidavit - Contaminated Property	MNDOT Trucking Properties	Brownfield Site	Brownfields	501 16th St	650 16th St	Newport	MN	55055	South portion of TH61 immed N of a T	Washington	45.11613233	-95.07117338	Address Matching House Number
10001	VP23960	0	Affidavit - Contaminated Property	Molenaar LLC	Brownfield Site	Brownfields	601 Industrial Dr SW		Willmar	MN	56201	S of State Hwy 40 and just N of RR and	Kandiyohi	46.7262901	-92.17188065	Address Matching House Number
191965	VP10530	0	Affidavit - Contaminated Property	Moline Machinery Building	Brownfield Site	Brownfields	602 S 59th Ave W		Duluth	MN	55807		St. Louis	46.7262901	-92.17188065	Address Matching House Number
191965	VP10530	0	Restrictive Covenant	Moline Machinery Building	Brownfield Site	Brownfields	602 S 59th Ave W		Duluth	MN	55807		St. Louis	46.7262901	-92.17188065	Address Matching House Number
189335	SR0001211	0	Affidavit - Contaminated Property	Moose Lake (Steen) Dump	Superfund Site	Superfund	See location description		Moose Lake	MN	55767		Hennepin	43.67419472	-92.96055218	Address Matching House Number
189793	VP6000	0	Restrict													

AI ID	Site ID	Number of inspections	SI description	AI Name	Site type	Program	Address	Address2	City	State	ZIP	Location Description	County	Latitude	Longitude	Coordinate collection method	
48825	SR0000030	0	Environmental Covenant	Nutting Co The	Superfund Site	Superfund	1201 Division St W		Faribault	MN	55021		Rice	44.29054779	-93.28644801	Address Matching House Number	
1085	VP14550	0	Environmental Covenant	Midwest Asphalt - Plant 2 - New Brighton	Brownfield Site	Brownfields	1400 Old Highway 8		New Brighton	MN	55112		Ramsey	45.08087475	-93.18567686	Public Land Survey-Two Quarter	
206136	VP17222	1	Environmental Covenant	Former Rendering Plant Parcels	Brownfield Site	Brownfields	19 14th St NW & 119 14th St NW		New Brighton	MN	55112		Ramsey	45.08087475	-93.18567686	Public Land Survey-Two Quarter	
32323	VP26420	0	Affidavit - Contaminated Property	Executive Cleaners	Brownfield Site	Brownfields	311 Oak Street		Farminston	MN	55024		Dakota	44.6393097	-93.1447625	Digitized - MPCA internal mapping application	
197578	VP4881	0	Affidavit - Contaminated Property	Applause	Brownfield Site	Brownfields	2841 Hennepin Ave		Minneapolis	MN	55408		Hennepin	44.95031026	-93.29819055	Address Matching House Number	
10907	VP1680	0	Restrictive Covenant	Old Minnetonka Dump	Brownfield Site	Brownfields	2550 Hopkins Crossroad		Minnetonka	MN	55345		Hennepin	44.91834493	-93.48569431	Public Land Survey-Two Quarter	
41390	MND064757065	0	Affidavit - Contaminated Property	St James Plating Inc	RCRA Remediation Site	RCRA Remediation	255 15th St S		Saint James	MN	56081		Watonwan	43.98477197	-94.61392557	Address Matching House Number	
41390	VP29730	0	Affidavit - Contaminated Property	St James Plating Inc	Brownfield Site	Brownfields	255 15th St S		Saint James	MN	56081		Nicollet	44.33658694	-93.95837689	Address Matching House Number	
1430	VP13070	0	Affidavit - Contaminated Property	Onan Power Electronics - St Peter	Brownfield Site	Brownfields	922 Swift St N		Saint Peter	MN	56082		Nicollet	44.33658694	-93.95837689	Address Matching House Number	
1430	VP13071	0	Affidavit - Contaminated Property	Onan Power Electronics - St Peter	Brownfield Site	Brownfields	922 Swift St N		Saint Peter	MN	56082		Nicollet	44.33658694	-93.95837689	Address Matching House Number	
185761	SR0000323	0	Affidavit - Contaminated Property	One Hour Cleaners Chanhassen	Superfund Site	Superfund	530 W 79th St		Chanhassen	MN	55317		Carver	44.85939429	-93.53362199	Address Matching House Number	
192529	VP21590	0	Affidavit - Contaminated Property	Opus-Hopkins	Brownfield Site	Brownfields	See location description		Hopkins	MN	55343	30 Address Unassigned	Excelsior Crossl	Hennepin	44.91337956	-93.42526009	Zip Code Centroid
190125	VP10900	0	Affidavit - Contaminated Property	Orginal Town Site	Brownfield Site	Brownfields	125 1st Ave NE		Faribault	MN	55021		Rice	44.29223695	-93.26637931	Digitized - MPCA internal mapping application	
190125	VP10900	0	Affidavit - Contaminated Property	Orginal Town Site	Brownfield Site	Brownfields	125 1st Ave NE		Faribault	MN	55021		Rice	44.29107349	-93.26564841	Digitized - MPCA internal mapping application	
190125	VP10900	0	Affidavit - Contaminated Property	Orginal Town Site	Brownfield Site	Brownfields	200 Heritage Pl		Faribault	MN	55021		Rice	44.29297937	-93.26605348	Digitized - MPCA internal mapping application	
189086	VP12150	0	Restrictive Covenant	Osmundson Brothers, Inc. - Case Dealershi	Brownfield Site	Brownfields	211 W Main St		Adams	MN	55909		Mower	43.56540405	-92.71618704	Address Matching House Number	
189434	VP3360	0	Restrictive Covenant	Ottertail Power Co	Brownfield Site	Brownfields	See location description		Ortonville	MN	56278	Taxpayer Address: 315 Madison Avenue	Big Stone	45.38307595	-96.45557455	Zip Code Centroid	
196673	VP23153	0	Affidavit - Contaminated Property	McCullough Parcel	Brownfield Site	Brownfields	See Location Description		Vadnais Heights	MN	55110	Site address is listed as 0 Goose Lake F	Ramsey	45.09390293	-92.99885936	Zip Code Centroid	
196734	VP1370	1	Environmental Covenant	Park Nicollet	Brownfield Site	Brownfields	Saint Louis Park		Saint Louis Park	MN	55426		Hennepin	44.95125061	-93.37843562	Public Land Survey-Two Quarter	
32993	VP32930	0	Affidavit - Contaminated Property	Callan Publishing Inc	Brownfield Site	Brownfields	6465 Wayzata Blvd Ste 220		Saint Louis Park	MN	55426		Hennepin	44.97068174	-93.36156265	Address Matching House Number	
198415	VP29060	0	Affidavit - Contaminated Property	Park Point Hotel	Brownfield Site	Brownfields	1033 Minnesota Ave		Duluth	MN	55802	THAT PORTION OF LOTS 153 155 157 1 St. Louis	44.97068174	-92.09090119	Address Matching House Number		
104313	VP18130	0	Affidavit - Contaminated Property	Park View Estates Apartments	Brownfield Site	Brownfields	1430 100th Ave NW		Coon Rapids	MN	55433	Owner Address: 7901 Xerxes Ave S. ST	Anoka	45.15135429	-93.30318434	Address Matching House Number	
193025	VP21850	0	Restrictive Covenant	Parkway Office Condo	Brownfield Site	Brownfields	See location description		White Bear Lake	MN	55110		Ramsey	45.09390293	-92.99885936	Zip Code Centroid	
195748	VP7060	0	Affidavit - Contaminated Property	Pella Investments	Brownfield Site	Brownfields	668 Kasota Ave SE		Minneapolis	MN	55414		Hennepin	44.98023995	-93.21345453	Address Matching House Number	
214941	BF0000212	0	Environmental Covenant	Penn Village Townhomes	Brownfield Site	Brownfields	2701-2709 West 90th St		Bloomington	MN	55431		Hennepin	44.84073809	-93.31430676	Address Matching House Number	
187150	SR0000056	0	Environmental Covenant	Perham Arsenic	Superfund Site	Superfund	5 Co Rd 8		Perham	MN	56573		Otter Tail	46.60936653	-95.54577961	Public Land Survey-Two Quarter	
187150	SR0000056	0	Restrictive Covenant	Perham Arsenic	Superfund Site	Superfund	5 Co Rd 8		Perham	MN	56573		Otter Tail	46.60936653	-95.54577961	Public Land Survey-Two Quarter	
197057	VP13660	0	Restrictive Covenant	Peterson's Farm	Brownfield Site	Brownfields	1719 Bunker Lake Boulevard NE		Ham Lake	MN	55304		Anoka	45.21892193	-93.22666437	Address Matching House Number	
123865	VP24330	0	Environmental Covenant	Phalen Retail Center	Brownfield Site	Brownfields	See location description		Saint Paul	MN	55106	1177 Clarence Street NorthSt. Paul, M	Ramsey	44.95405554	-93.05320607	Public Land Survey-Two Quarter	
197373	VP8720	0	Affidavit - Contaminated Property	Phillips Eco-Enterprise Center	Brownfield Site	Brownfields	2801 21st Avenue South		Minneapolis	MN	55407		Hennepin	44.95169144	-93.24260949	Address Matching House Number	
190657	VP18862	0	Affidavit - Contaminated Property	Photos, Inc	Brownfield Site	Brownfields	2601 Minnehaha Ave S		Minneapolis	MN	55406		Hennepin	44.95592823	-93.23939682	Address Matching House Number	
19411	VP19280	0	Affidavit - Contaminated Property	Pilgrim Cleaners Inc - Highway 7	Brownfield Site	Brownfields	8132 Highway 7		Saint Louis Park	MN	55426		Hennepin	44.93619768	-93.38253857	Address Matching House Number	
199935	VP15531	0	Affidavit - Contaminated Property	Pine Tree Park Apartments	Brownfield Site	Brownfields	806 - 840 Hazel St		Saint Paul	MN	55119		Ramsey	44.96528022	-93.02018856	Address Matching House Number	
12	VP5641	0	Restrictive Covenant	Pioneer Metal Finishing	Brownfield Site	Brownfields	1717 W River Rd N		Minneapolis	MN	55411	Tax Payer Address: PMFC	Hennepin	44.96528022	-93.02018856	Address Matching House Number	
189758	VP14110	0	Affidavit - Contaminated Property	Plato Boulevard	Brownfield Site	Brownfields	xxx Plato Boulevard		Saint Paul	MN	55107	Located on north side of Plato Blvd, E	Ramsey	44.93408006	-93.07696649	Zip Code Centroid	
1715	VP9180	0	Affidavit - Contaminated Property	Polaris Industries Inc - Roseau	Brownfield Site	Brownfields	301 5th Ave SW		Roseau	MN	56751		Roseau	48.84421927	-95.76829195	Address Matching House Number	
191438	VP23610	0	Affidavit - Contaminated Property	Portable Storage	Brownfield Site	Brownfields	See location description		New Brighton	MN	55112	Vacant Lot East of 587 1st Street SWLW:	Ramsey	45.0792271	-93.18739443	Zip Code Centroid	
132138	VP28370	0	Affidavit - Contaminated Property	Community Garden Sisters Camelot-Growing Lots	Brownfield Site	Communitys	2312 Snelling Ave S		Minneapolis	MN	55404		Hennepin	44.95991009	-93.24425071	Address Matching House Number	
192653	VP25000	0	Affidavit - Contaminated Property	PPL Green Space LLC	Brownfield Site	Brownfields	See location description		Minneapolis	MN	55414	PIN: 2402924130001901 1/2 12th Ave	Hennepin	44.9739936	-93.21901108	Zip Code Centroid	
22104	VP27040	0	Affidavit - Contaminated Property	Precision Associates	Brownfield Site	Brownfields	740 N Washington Ave Ste 300		Minneapolis	MN	55401		Hennepin	44.98462756	-93.26804793	Zip Code Centroid	
21709	MND985765189	0	Environmental Covenant	Premier Cleaners Woodbury	RCRA Remediation Site	RCRA Remediation	7060 Valley Creek Plz Ste 1		Woodbury	MN	55125	Address is listed on Washington Count	Washington	44.92504318	-92.9628184	Address Matching House Number	
104117	VP16581	0	Environmental Covenant	Princeton Dump	Brownfield Site	Brownfields	See location description		Princeton	MN	55371	The parcel of land known as Outlot B 1	Mille Lacs	45.57897551	-93.59636998	Public Land Survey-Two Quarter	
199141	VP16421	0	Affidavit - Contaminated Property	Minnehaha Industrial Park #2	Brownfield Site	Brownfields	2650 Minnehaha Ave		Minneapolis	MN	55406		Hennepin	44.95467616	-93.2388489	Address Matching House Number	
7354	VP8710	0	Affidavit - Contaminated Property	Professional Plating Inc	Brownfield Site	Brownfields	2625 9th Ave		Anoka	MN	55303		Anoka	45.20518299	-93.37314854	Address Matching House Number	
187965	VP7940	0	Affidavit - Contaminated Property	Rainbow Gardens	Brownfield Site	Brownfields	3600 63rd Ave N		Brooklyn Center	MN	55429	PIN: 34119214200296390 Brooklyn Bk	Hennepin	45.06935792	-93.32807907	Address Matching House Number	
190281	VP21750	0	Affidavit - Contaminated Property	Ray N. Welter Heating	Brownfield Site	Brownfields	4637 Chicago Ave		Minneapolis	MN	55407		Hennepin	44.91902978	-93.26252411	Address Matching House Number	
45913	VP2990	0	Affidavit - Contaminated Property	River Town Multimedia	Brownfield Site	Brownfields	2760 N Service Dr		Red Wing	MN	55066		Goodhue	44.56566525	-92.57109284	Address Matching House Number	
188140	VP11350	0	Restrictive Covenant	Reichold Inc.,	Brownfield Site	Brownfields	601 25th Avenue SE		Minneapolis	MN	55414		Hennepin	44.9739936	-93.21901108	Zip Code Centroid	
191673	VP24410	0	Environmental Covenant	Former Gas Station	Brownfield Site	Brownfields	3012 to 3028 27th Ave S		Minneapolis	MN	55406	This property is no longer owned by M	Hennepin	44.93953977	-93.22035398	Public Land Survey-Two Quarter	
431	VP25050	1	Environmental Covenant	Rekam Beverage Can Co - St Paul	Brownfield Site	Brownfields	139 Eva St		Saint Paul	MN	55107		Ramsey	44.9403427	-93.08209656	Digitized - MPCA internal mapping application	
188650	VP9840	0	Affidavit - Contaminated Property	Ridder Circle Properties	Brownfield Site	Brownfields	See location description		Saint Paul	MN	55107		Ramsey	44.93408006	-93.07696649	Zip Code Centroid	
12267	SR0000039	0	Restrictive Covenant	Ritari Post & Pole Superfund	Superfund Site	Superfund	County Road 143 & US Highway		Sebek	MN	56477		Wadena	46.63170848	-95.03014432	Public Land Survey-Two Quarter	
192553	VP17560	0	Environmental Covenant	River Run Apts.	Brownfield Site	Brownfields	1428 Marshall St NE		Minneapolis	MN	55413	1428 Marshall St NE and 1434 Marsha	Hennepin	45.00162987	-93.27109503	Address Matching House Number	
194506	VP10011	0	Affidavit - Contaminated Property	Riverdale Village (Proposed Mall)	Brownfield Site	Brownfields	See location description		Coon Rapids	MN	55448		Anoka	45.1702603	-93.28061969	Zip Code Centroid	
196919	VP24840	0	Affidavit - Contaminated Property	River's Edge Park	Brownfield Site	Brownfields	See location description		Waite Park	MN	56387	1300 Great Oak DriveWaite Park MN 5	Stearns	45.53986642	-94.23604002	Zip Code Centroid	
191714	VP27540	0	Affidavit - Contaminated Property	Riverside Boundary Properties	Brownfield Site	Brownfields	Marshall St NE		Minneapolis	MN	55401	1002924110167 is 2.73 AcresAddress 1	Hennepin	44.98462756	-93.26804793	Zip Code Centroid	
192416	VP6071	0	Restrictive Covenant	Review Area West	Brownfield Site	Brownfields	See location description		Saint Paul	MN	55107		Ramsey	44.93408006	-93.07696649	Zip Code Centroid	
200693	VP12630	0	Environmental Covenant	Riverview Ind'l. Park #11 (Parcel E-3)	Brownfield Site	Brownfields	See location description		Saint Paul	MN	55101	Property south of Florida, east on Eatc	Ramsey	44.95032602	-93.08874087	Public Land Survey-Two Quarter	
188996	VP15470	0	Restrictive Covenant	Riverview Supper Club	Brownfield Site	Brownfields	2313 W River Road		Minneapolis	MN	55411		Hennepin	45.0025075	-93.27646602	Address Matching House Number	
43246	VP23950	0	Affidavit - Contaminated Property	Rochester Meat Inc	Brownfield Site	Brownfields	1825 7th St NW		Rochester	MN	55901	General NW of Hwy 52 & 7th St NW. 5	Olmsted	44.03325034	-92.4899928	Address Matching House Number	
217530	BF0000430	0	Environmental Covenant	Ron's Repair	Brownfield Site	Brownfields	505 North St West		Owatonna	MN	55060		Steele	44.09341323	-93.23598121	Address Matching House Number	
194918	VP15110	0	Restrictive Covenant	Rtl, Inc	Brownfield Site	Brownfields	6830 Martina Road		Winona	MN	55987	In town of Goodview (adjacent to and	Winona	43.98674744	-91.58861011	Zip Code Centroid	
195419	VP18740	0	Affidavit - Contaminated Property	Russell Grader Mfg	Brownfield Site	Brownfields	2221 University Ave SE		Minneapolis	MN	55414		Hennepin	44.97452778	-93.22376915	Address Matching House Number	
187883	VP17970	0	Affidavit - Contaminated Property	Russell Steel Property	Brownfield Site	Brownfields	15 N 43d Ave W		Duluth	MN	55816		St. Louis	46.7467427	-92.1529097	Digitized - MPCA internal mapping application	
197287	VP22200	0	Affidavit - Contaminated Property	Ryan Cedar Point Commons	Brownfield Site	Brownfields	6301 Richfield Parkway		Richfield	MN	55423	N. of E. 66th St; S of E. 63rd St. from 1	Hennepin	44.88708986	-93.25031594	Address Matching House Number	
192993	VP10700	0	Restrictive Covenant	Sadie Olson Farm	Brownfield Site	Brownfields	Prior Lake		Prior Lake	MN	55372		Scott	44.67355585	-9		

AI ID	Site ID	Number of inspections	SI description	AI Name	Site type	Program	Address	Address2	City	State	ZIP	Location Description	County	Latitude	Longitude	Coordinate collection method
189560	VP16941	1	Environmental Covenant	St. John's School Land #2	Brownfield Site	Brownfields	2101 Washington St NE		Minneapolis	MN	55418		Hennepin	45.00930445	-93.25690926	Address Matching House Number
196590	SR0000284	0	Affidavit - Contaminated Property	St. Louis River/Interlake/Duluth Tar	Superfund sub-area	Superfund	See location description		Duluth	MN	55808		St. Louis	46.68311687	-92.2060391	Public Land Survey-Two Quarter
196590	SR0000284	0	Restrictive Covenant	St. Louis River/Interlake/Duluth Tar	Superfund sub-area	Superfund	See location description		Duluth	MN	55808		St. Louis	46.68311687	-92.2060391	Public Land Survey-Two Quarter
17610	VP22520	0	Affidavit - Contaminated Property	Standard Machine Mold - Pleasant Ave	Brownfield Site	Brownfields	2942 Pleasant Ave		Minneapolis	MN	55408		Hennepin	44.94922116	-93.28309696	Address Matching House Number
191207	VP10240	0	Restrictive Covenant	Standard Oil (former Campbell Soup Site)	Brownfield Site	Brownfields	115 9th St		Worthington	MN	56187		Nobles	43.61765485	-95.59635844	Address Matching House Number
192847	VP1481	0	Affidavit - Contaminated Property	Standard Solvents Co	Brownfield Site	Brownfields	4906 France Ave N		Brooklyn Center	MN	55429		Hennepin	45.04538114	-93.32955144	Address Matching House Number
39500	SR0001368	0	Affidavit - Contaminated Property	Startbright Cleaners	Superfund Site	Superfund	13250 Grove Drive		Maple Grove	MN	55369	Extent of remaining soil vapor and gro	Hennepin	45.10376191	-93.44839673	Address Matching House Number
189175	VP15270	0	Restrictive Covenant	State Street Vacant Land	Brownfield Site	Brownfields	State St		Saint Paul	MN	55107		Ramsey	44.93408006	-93.07696649	Zip Code Centroid
19643	MND006220396-02	0	Environmental Covenant	Stewart Lumber Company	RCRA Remediation Site	RCRA Remediation	421 Johnson St NE		Minneapolis	MN	55413		Hennepin	44.99381409	-93.23707527	Address Matching House Number
19643	MND006220396-01	0	Environmental Covenant	Stewart Lumber Company	RCRA Remediation Site	RCRA Remediation	421 Johnson St NE		Minneapolis	MN	55413		Hennepin	44.99381409	-93.23707527	Address Matching House Number
193671	VP1972	0	Restrictive Covenant	Stiele Addition	Brownfield Site	Brownfields	1300 Excelsior Blvd		Hopkins	MN	55343		Hennepin	44.91337956	-93.42526009	Zip Code Centroid
189744	VP15381	0	Environmental Covenant	Streater, Inc. - Plant No. 2 #2	Brownfield Site	Brownfields	408 S 1st Ave		Albert Lea	MN	56007	Blocks 26, 27 and 32 of Morin's 1901 S Freeborn	Hennepin	43.64685943	-93.37978426	Address Matching House Number
194157	VP15541	0	Restrictive Covenant	Stroh's Brewery North #2	Brownfield Site	Brownfields	See location description		Saint Paul	MN	55106	Between Payne Avenue and Arcade St	Ramsey	44.95362938	-93.05101041	Zip Code Centroid
192741	VP24710	0	Environmental Covenant	Country Club Market	Brownfield Site	Brownfields	3815 Sunnyside Ave		Minneapolis	MN	55410		Hennepin	44.92199259	-93.32841008	Digitized - MPCA internal mapping application
2555	SR0000131	0	Environmental Covenant	Former Superior Plating Inc	Superfund Site	Superfund	315 1st Ave NE		Minneapolis	MN	55413		Hennepin	44.98914074	-93.25689886	Address Matching House Number
186243	VP29110	0	Environmental Covenant	Surly Brewing/Northern Star Co Redevelopment	Brownfield Site	Brownfields	Malcolm Ave & 5th St SE		Minneapolis	MN	55414		Hennepin	44.97265604	-93.21114275	Address Matching House Number
50732	SR0000319	0	Environmental Covenant	Alliant Techsystems Inc	Superfund sub-area	Superfund	TCAAAP - Bldg 103-502-104		Arden Hills	MN	55112		Ramsey	45.08087475	-93.18567686	Public Land Survey-Two Quarter
50732	SR0000353	0	Environmental Covenant	Alliant Techsystems Inc	Superfund sub-area	Superfund	TCAAAP - Bldg 103-502-104		Arden Hills	MN	55112		Ramsey	45.08087475	-93.18567686	Public Land Survey-Two Quarter
50732	SR0000216	0	Environmental Covenant	Alliant Techsystems Inc	Superfund sub-area	Superfund	TCAAAP - Bldg 103-502-104		Arden Hills	MN	55112		Ramsey	45.08087475	-93.18567686	Public Land Survey-Two Quarter
50732	SR0000217	0	Environmental Covenant	Alliant Techsystems Inc	Superfund sub-area	Superfund	TCAAAP - Bldg 103-502-104		Arden Hills	MN	55112		Ramsey	45.08087475	-93.18567686	Public Land Survey-Two Quarter
50732	SR0000221	0	Environmental Covenant	Alliant Techsystems Inc	Superfund sub-area	Superfund	TCAAAP - Bldg 103-502-104		Arden Hills	MN	55112		Ramsey	45.08087475	-93.18567686	Public Land Survey-Two Quarter
50732	SR0000224	0	Environmental Covenant	Alliant Techsystems Inc	Superfund sub-area	Superfund	TCAAAP - Bldg 103-502-104		Arden Hills	MN	55112		Ramsey	45.08087475	-93.18567686	Public Land Survey-Two Quarter
50732	SR0000233	0	Environmental Covenant	Alliant Techsystems Inc	Superfund sub-area	Superfund	TCAAAP - Bldg 103-502-104		Arden Hills	MN	55112		Ramsey	45.08087475	-93.18567686	Public Land Survey-Two Quarter
47112	VP22891	0	Environmental Covenant	US Army TCAAAP	Brownfield Site	Brownfields	4700 Highway 10		Arden Hills	MN	55112	2020 Highway Avenue	Ramsey	45.08087475	-93.18567686	Public Land Survey-Two Quarter
11726	VP26681	0	Affidavit - Contaminated Property	KJohnson Holding Co	Brownfield Site	Brownfields	106 Dunn Ave N		Hinckley	MN	55037	Ind prpty adjoining a RR line, resid are Pine	Ramsey	46.01601559	-92.9456387	Address Matching House Number
191329	RCRA01116	0	Affidavit - Contaminated Property	Technical Ordnance (Pollingo Burn Site)	RCRA Remediation Site	RCRA Remediation	See location description		Waverly	MN	55390		Hennepin	44.90181236	-93.75075609	Zip Code Centroid
200736	VP13860	0	Restrictive Covenant	Technical Ordnance, Inc	Brownfield Site	Brownfields	See location description		Minnetrista	MN	55379	North of Nike Rd, East of Market Ave I	Hennepin	44.9346677	-93.75739452	Address Matching House Number
185422	VP13861	0	Affidavit - Contaminated Property	Technical Ordnance, Inc. #2	Brownfield Site	Brownfields	9300 Nike Rd		Minnetrista	MN	55359	Park Place Condominiums, Inc., 9300 I	Hennepin	44.9346677	-93.75739452	Address Matching House Number
10144	VP8640	0	Affidavit - Contaminated Property	Tempco Mfg Co Inc	Brownfield Site	Brownfields	2475 Highway 55		Mendota Heights	MN	55120	approximately 10 acre site located we Dakota	Dakota	44.86758541	-93.15633816	Address Matching House Number
189625	VP31340	0	Environmental Covenant	Terrace Business Center	Brownfield Site	Brownfields	1752-1758 Terrace Dr		Roseville	MN	55113	PIN was: 042923420035Current PIN: 0	Ramsey	45.02562833	-93.17488213	Address Matching House Number
194006	VP18152	0	Affidavit - Contaminated Property	10th & University Redevelopment	Brownfield Site	Brownfields	See location description		Minneapolis	MN	55414	215 10th Avenue SE and 928 Universit	Hennepin	44.98142973	-93.24285484	Digitized - MPCA internal mapping application
188718	VP14010	0	Restrictive Covenant	The Family Project	Brownfield Site	Brownfields	1501 Jackson N		Saint Paul	MN	55117		Ramsey	44.98640272	-93.09649364	Address Matching House Number
190651	VP27450	0	Affidavit - Contaminated Property	The GAV	Brownfield Site	Brownfields	1307 Glenwood Ave		Minneapolis	MN	55405		Hennepin	44.98058757	-93.29727091	Address Matching House Number
17373	VP20580	0	Affidavit - Contaminated Property	Thaisen Vending Co - Mpls	Brownfield Site	Brownfields	3800 Nicollet Ave		Minneapolis	MN	55409	ofs/warehouse building at 3800 Nicoll	Hennepin	44.93407298	-93.27799824	Address Matching House Number
7887	VP21771	0	Affidavit - Contaminated Property	Thermotech Inc	Brownfield Site	Brownfields	1202 5th St S	1302 5th St S	Hopkins	MN	55343		Hennepin	44.91703462	-93.41579758	Address Matching House Number
503	VP17390	0	Affidavit - Contaminated Property	Thomas Engineering Co	Brownfield Site	Brownfields	7024 Northland Dr N		Brooklyn Park	MN	55428		Hennepin	45.08310917	-93.39506673	Digitized - MPCA internal mapping application
191221	VP9920	0	Affidavit - Contaminated Property	Thunderbird Mall (Affordable Cleaners)	Brownfield Site	Brownfields	1401 S 12th Ave		Virginia	MN	55792		St. Louis	47.51241443	-92.55200929	Address Matching House Number
4393	MND006161657	0	Affidavit - Contaminated Property	IVC North Inc DBA TI-Kromatic Paints	RCRA Remediation Site	RCRA Remediation	2492 Dossvelt Ave		Saint Paul	MN	55108		Hennepin	44.93407298	-93.27799824	Address Matching House Number
10861	MND066536988-01	0	Affidavit - Contaminated Property	Timber Wholesalers Inc	RCRA Remediation Site	RCRA Remediation	3531 1st Ave W		Willmar	MN	56201		Hennepin	45.12117217	-93.50197456	Zip Code Centroid
99688	VP22960	0	Affidavit - Contaminated Property	Timbers at Elm Creek - CSW	Brownfield Site	Brownfields	See location description		Maple Grove	MN	55311	NE Quadrant of County Rd 10 & Lawn	Hennepin	45.12117217	-93.50197456	Zip Code Centroid
2502	SR0000028	0	Restrictive Covenant	Hardives Inc - Plant 301	Superfund Site	Superfund	15001 Hudson Blvd		Lakeland	MN	55043		Hennepin	44.95567194	-93.242271	Address Matching House Number
203059	VP28550	0	Affidavit - Contaminated Property	Tract B Rail Facility	Brownfield Site	Brownfields	2100 E 26th St		Minneapolis	MN	55404	North of 2100 E 26th StPIN unavailabl	Hennepin	44.95567194	-93.242271	Address Matching House Number
8832	LS0017800	0	Affidavit - Contaminated Property	Dm & E Railroad Tracy Mn	Leak Site	PetroleumRemediation	131 s 4th st		Tracy	MN	55379		Lyon	44.23306952	-95.6214121	Address Matching House Number
110532	LS0016844	0	Affidavit - Contaminated Property	Trails Travel Center	Leak Site	PetroleumRemediation	820 Happy Trails Ln		Albert Lea	MN	56033	Institutional Control area is a portion	Freeborn	43.65764852	-93.318393	Address Matching House Number
102932	VP12600	0	Affidavit - Contaminated Property	Waseca Properties	Brownfield Site	Brownfields	299 Johnson Ave SW		Waseca	MN	56093		Waseca	44.07040323	-93.51052603	Digitized - MPCA internal mapping application
102932	VP12600	0	Affidavit - Contaminated Property	Waseca Properties	Brownfield Site	Brownfields	299 Johnson Ave SW		Waseca	MN	56093		Waseca	44.07039495	-93.51051771	Digitized - MPCA internal mapping application
197154	VP9400	0	Affidavit - Contaminated Property	Triad Mfg	Brownfield Site	Brownfields	1001 2nd Ave N		Stewartville	MN	55976	-Nov 18 & 19th '97 VOC stockpiled soil	Olmsted	43.86292989	-92.4900182	Address Matching House Number
193125	VP19360	0	Affidavit - Contaminated Property	True Value District	Brownfield Site	Brownfields	See location description		Mound	MN	55364	Mounds Visions Additions - Outlot A, I	Hennepin	44.9376274	-93.66443897	Digitized - MPCA internal mapping application
204600	VP29680	0	Affidavit - Contaminated Property	Twelve Oaks center	Brownfield Site	Brownfields	6001-1001 Twelve Oaks Center Dr		Wayzata	MN	55397		Carver	44.81149263	-93.94994012	Zip Code Centroid
6794	SR0000301	0	Affidavit - Contaminated Property	U of M - Rosemount Research Center	Superfund sub-area	Superfund	15325 Babcock Ave E		Rosemount	MN	55068		Dakota	44.7275968	-93.06762772	Address Matching House Number
6794	SR0000301	0	Restrictive Covenant	U of M - Rosemount Research Center	Superfund sub-area	Superfund	15325 Babcock Ave E		Rosemount	MN	55068		Dakota	44.7275968	-93.06762772	Address Matching House Number
194290	SR0000388	0	Environmental Covenant	UFE Facility	Superfund Site	Superfund	see location description		Stillwater	MN	55082		Washington	45.06685857	-92.8757654	Public Land Survey-Two Quarter
194203	VP22483	0	Affidavit - Contaminated Property	DCTC Leased Property (see UMORE Park)	Brownfield Site	Brownfields	See location description		Rosemount	MN	55068		Dakota	44.73196122	-93.06830873	Zip Code Centroid
195289	VP1461	0	Restrictive Covenant	Union Carbide	Brownfield Site	Brownfields	1809 Hennepin Ave		Minneapolis	MN	55403	Property Type: Industrial-preferred Ye	Hennepin	44.96316142	-93.29088344	Address Matching House Number
206179	VP26400	0	Affidavit - Contaminated Property	Union Gospel Mission	Brownfield Site	Brownfields	435 University Ave E		Saint Paul	MN	55130		Ramsey	44.9579072	-93.08615161	Address Matching House Number
191767	VP14901	0	Affidavit - Contaminated Property	Unisource Building	Brownfield Site	Brownfields	550/560 Kasota Ave		Minneapolis	MN	55414		Hennepin	44.97770517	-93.20932512	Address Matching House Number
122152	RCRA00040	0	Restrictive Covenant	Former Naval Industrial Reserve Ordnance Plant	RCRA Remediation Site	RCRA Remediation	4800 E River Rd		Fridley	MN	55421		Anoka	45.05030111	-93.27953103	Address Matching House Number
190573	VP8951	0	Environmental Covenant	United Products - Sycamore Improvements	Brownfield Site	Brownfields	See location description		Saint Paul	MN	55117		Ramsey	45.00446583	-93.08394517	Public Land Survey-Two Quarter
23769	MND006255764	0	Affidavit - Contaminated Property	Universal Plating Rust Proofing	RCRA Remediation Site	RCRA Remediation	1900 Monroe St NE		Minneapolis	MN	55418		Hennepin	44.93317879	-93.11304116	Address Matching House Number
482	VP9190	0	Affidavit - Contaminated Property	Uno-Ven	Brownfield Site	Brownfields	747 Shepard Rd		Saint Paul	MN	55102	Shepard Road, immediately west of N	Ramsey	44.93317879	-93.11304116	Address Matching House Number
189808	VP17670	0	Affidavit - Contaminated Property	UP - Oak Street	Brownfield Site	Brownfields	See location description		Minneapolis	MN	55414		Hennepin	44.97339936	-93.21901108	Zip Code Centroid
188940	VP13820	0	Restrictive Covenant	US Bank - St Paul	Brownfield Site	Brownfields	See location description		Saint Paul	MN	55107	PIN: 052822320036100 Fillmore Ave E	Ramsey	44.93408006	-93.07696649	Zip Code Centroid
189836	VP21380	0	Affidavit - Contaminated Property	Van Cleve Court	Brownfield Site	Brownfields	See location description		Minneapolis	MN	55414	PID: 2402924130137941 12th Ave S E	Hennepin	44.97339936	-93.21901108	Zip Code Centroid
333	VP6250	0	Restrictive Covenant	Specialty Systems Manufacturing	Brownfield Site	Brownfields	1123 Highway 212 W		Granite Falls	MN	56241	South side of HWY 212	Yellow Medicine	44.80623725	-95.54699666	Address Matching House Number
190433	VP3630	0	Restrictive Covenant	Viking Gas Humbolt	Brownfield Site	Brownfields	1805 360TH ST		Humboldt	MN	56731	sect-30 Twp-163 Range-049 24.00 AC	Kittson	48.91790283	-97.059	

Appendix E:
Historical Aerials



Site boundaries shown in red are approximate

Bridge St. Phase I Reports
3731, 3757 & 3765 Bridge St.
St. Francis, MN



2015

HIG Project # 2032232

Client Project # 8466-00

Approximate Scale 1: 6,000 (1"=500')

www.historicalinfo.com





Site boundaries shown in red are approximate

Bridge St. Phase I Reports
3731, 3757 & 3765 Bridge St.
St. Francis, MN



2013

HIG Project # 2032232
Client Project # 8466-00
Approximate Scale 1: 6,000 (1"=500')
www.historicalinfo.com





Site boundaries shown in red are approximate

Bridge St. Phase I Reports
3731, 3757 & 3765 Bridge St.
St. Francis, MN



2008

HIG Project # 2032232
Client Project # 8466-00
Approximate Scale 1: 6,000 (1"=500')
www.historicalinfo.com





Site boundaries shown in red are approximate

Bridge St. Phase I Reports
3731, 3757 & 3765 Bridge St.
St. Francis, MN



2003

HIG Project # 2032232
Client Project # 8466-00
Approximate Scale 1: 6,000 (1"=500')
www.historicalinfo.com





Site boundaries shown in red are approximate

Bridge St. Phase I Reports
3731, 3757 & 3765 Bridge St.
St. Francis, MN



1997

HIG Project # 2032232

Client Project # 8466-00

Approximate Scale 1: 6,000 (1"=500')

www.historicalinfo.com





Site boundaries shown in red are approximate

Bridge St. Phase I Reports
3731, 3757 & 3765 Bridge St.
St. Francis, MN



1991

HIG Project # 2032232

Client Project # 8466-00

Approximate Scale 1: 6,000 (1"=500')

www.historicalinfo.com





Site boundaries shown in red are approximate

Bridge St. Phase I Reports
3731, 3757 & 3765 Bridge St.
St. Francis, MN



1984

HIG Project # 2032232
Client Project # 8466-00
Approximate Scale 1: 6,000 (1"=500')
www.historicalinfo.com





Site boundaries shown in red are approximate

Bridge St. Phase I Reports
3731, 3757 & 3765 Bridge St.
St. Francis, MN



1980

HIG Project # 2032232

Client Project # 8466-00

Approximate Scale 1: 6,000 (1"=500')

www.historicalinfo.com





Site boundaries shown in red are approximate

Bridge St. Phase I Reports
3731, 3757 & 3765 Bridge St.
St. Francis, MN



1970

HIG Project # 2032232

Client Project # 8466-00

Approximate Scale 1: 6,000 (1"=500')

www.historicalinfo.com





Site boundaries shown in red are approximate

Bridge St. Phase I Reports
3731, 3757 & 3765 Bridge St.
St. Francis, MN



1964

HIG Project # 2032232
Client Project # 8466-00
Approximate Scale 1: 6,000 (1"=500')
www.historicalinfo.com





Site boundaries shown in red are approximate

Bridge St. Phase I Reports
3731, 3757 & 3765 Bridge St.
St. Francis, MN



1957

HIG Project # 2032232
Client Project # 8466-00
Approximate Scale 1: 6,000 (1"=500')
www.historicalinfo.com





Site boundaries shown in red are approximate

Bridge St. Phase I Reports
3731, 3757 & 3765 Bridge St.
St. Francis, MN



1953

HIG Project # 2032232

Client Project # 8466-00

Approximate Scale 1: 6,000 (1"=500')

www.historicalinfo.com





Site boundaries shown in red are approximate

Bridge St. Phase I Reports
3731, 3757 & 3765 Bridge St.
St. Francis, MN



1938

HIG Project # 2032232
Client Project # 8466-00
Approximate Scale 1: 6,000 (1"=500')
www.historicalinfo.com





APPROX.
SCALE
1" = 200'

DATE OF PHOTOGRAPHY - APRIL, 1977

Mark Hurd
AERIAL SURVEYS, INC.
MINNEAPOLIS, MINN.
SANTA BARBARA, CALIF. SAN JUAN, P.R.

Office of
ANOCA COUNTY SURVEYOR
County Court House
ANOCA, MINNESOTA 55303
Roland W. Anderson





APPROX
SCALE
1"=200'



APPROX
SCALE
1" = 200'

Appendix F:

City Directories

70th EDITION MINNEAPOLIS

Table listing properties in the 70th Edition Minneapolis area, including addresses, owner names, and contact information.

Table listing properties in the 70th Edition Minneapolis area, including addresses, owner names, and contact information.

Table listing properties in the 70th Edition Minneapolis area, including addresses, owner names, and contact information.

Table listing properties in the 70th Edition Minneapolis area, including addresses, owner names, and contact information.

Table listing properties in the 70th Edition Minneapolis area, including addresses, owner names, and contact information.

Table listing properties in the 70th Edition Minneapolis area, including addresses, owner names, and contact information.

Table listing properties in the 70th Edition Minneapolis area, including addresses, owner names, and contact information.

Table listing properties in the Amber DR area, including addresses, owner names, and contact information.

Table listing properties in the Amber DR area, including addresses, owner names, and contact information.

Table listing properties in the Amber DR area, including addresses, owner names, and contact information.

Table listing properties in the Amber DR area, including addresses, owner names, and contact information.

Table listing properties in the Amber DR area, including addresses, owner names, and contact information.

Table listing properties in the Amber DR area, including addresses, owner names, and contact information.

Table listing properties in the Amber DR area, including addresses, owner names, and contact information.

Table listing properties in the Amber LN area, including addresses, owner names, and contact information.

Table listing properties in the Amber LN area, including addresses, owner names, and contact information.

Table listing properties in the Amber LN area, including addresses, owner names, and contact information.

Table listing properties in the Amber LN area, including addresses, owner names, and contact information.

Table listing properties in the Amber LN area, including addresses, owner names, and contact information.

Table listing properties in the Amber LN area, including addresses, owner names, and contact information.

Table listing properties in the Amber LN area, including addresses, owner names, and contact information.

Table listing properties in the Amberwood LN area, including addresses, owner names, and contact information.

Table listing properties in the Amberwood LN area, including addresses, owner names, and contact information.

Table listing properties in the Amberwood LN area, including addresses, owner names, and contact information.

Table listing properties in the Amberwood LN area, including addresses, owner names, and contact information.

Table listing properties in the Amberwood LN area, including addresses, owner names, and contact information.

Table listing properties in the Amberwood LN area, including addresses, owner names, and contact information.

ADDRESSES

Table listing real estate listings for ALWIN CIR, ALYSHEBA CT, ALYSHEBA RD, MERIDIAN DR INTS, and ALVERNO AVE. Includes columns for address, price, and agent information.

Table listing real estate listings for ALWIN CIR. Includes columns for address, price, and agent information.

Table listing real estate listings for ALYSHEBA CT. Includes columns for address, price, and agent information.

Table listing real estate listings for ALYSHEBA RD INTS. Includes columns for address, price, and agent information.

Table listing real estate listings for ALYSHEBA RD. Includes columns for address, price, and agent information.

Table listing real estate listings for MERIDIAN DR INTS. Includes columns for address, price, and agent information.

Table listing real estate listings for ALVERNO AVE. Includes columns for address, price, and agent information.

Table listing real estate listings for AMARYLLIS LN. Includes columns for address, price, and agent information.

Table listing real estate listings for GARDEN TRL INTS. Includes columns for address, price, and agent information.

Table listing real estate listings for PILOT KNOB DR INTS. Includes columns for address, price, and agent information.

Table listing real estate listings for AMBASSADOR BLVD NW. Includes columns for address, price, and agent information.

Table listing real estate listings for LACKAWANNA ST INTS. Includes columns for address, price, and agent information.

Table listing real estate listings for NAVAJO ST NW INTS. Includes columns for address, price, and agent information.

Table listing real estate listings for ROANOKE ST NW INTS. Includes columns for address, price, and agent information.

Table listing real estate listings for BRIDGESTONE RD NW INTS. Includes columns for address, price, and agent information.

Table listing real estate listings for SEELYE BROOK DR NW INTS. Includes columns for address, price, and agent information.

Table listing real estate listings for BRIDGESTONE RD NW INTS. Includes columns for address, price, and agent information.

Table listing real estate listings for QUICKSILVER ST NW INTS. Includes columns for address, price, and agent information.

Table listing real estate listings for 229TH LN NW INTS. Includes columns for address, price, and agent information.

Table listing real estate listings for 229TH LN NW INTS. Includes columns for address, price, and agent information.

Table listing real estate listings for 233RD AVE NW INTS. Includes columns for address, price, and agent information.

ADDRESS

007 MINNEAPOLIS

Debra Jean Tall... 91/763.753.4842
Sue Ann Brown... 87/763.753.4384
Timothy Lee Brown... 94/763.753.4384

BRIDGESTONE DR NW INTS
5615 Susan B Houg... 95/763.753.3088
Todd Curtis Houg... 95/763.753.3088

SEELYE BROOK DR NW INTS
5701 Joanne Marie Neve... 03/763.753.3766
Kevin Joe Neve... 03/763.753.3766

229TH AVE NW INTS
22901 Teddy Bear Care... 763.753.4856
22909 NP
22915 NP

BRIDGE ST NW INTS
23021 NP
23037 Mark Casey Cook... 00/763.753.0758

23212 Jess Jackie Melissa... 89 NP
23122 Jennette Melissa Shade... 01/763.753.7437

233RD AVE NW INTS

23315 NP
23326 Carrie Ann Gubronson... 01/763.753.5104
Richard Allen Sorenson... 89/763.753.0629

23519 North Suburban Welding
PKP Lic... 673.753.9427
Paul Douglas Schwab... 03/673.753.9427

AMBER DR INTS
4255 Dean L Parr... 05 NP
4257 Dean L Henry... 00/651.688.8684

AMBER DR
CT 810.00... 9100 - 9375 SA
CT 608.15 E... 9250 - 9290 SA

AMBER CT INTS
4229 Jon Andrew Beecher... 00/651.686.7502
Julie E Beecher... 00/651.686.7502

AMBER CT INTS
4229 Jon Andrew Beecher... 00/651.686.7502
Julie E Beecher... 00/651.686.7502

LIMESTONE DR INTS

4301 Cynthia R Briccio... 03 NP
4302 Debra Lee Christensen... 93 NP
4307 Alan M Holbrook... 99/651.454.1756

AMBER LN
CT 1003.00... 505 - 505 SC
RR5 0... 505 - 505... 55313

AMBER LN
CT 260.06... 7300 - 7315 SC
Eden Prairie 7300 - 7315... 55346

AMBERG CIR
CT 907.01... 2005 - 2022 SA
Chaska 2005 - 2022... 55318

AMBERG CT
CT 907.01... 2012 - 2028 SA
Chaska 2012 - 2028... 55318

AMBERLEAF TRL
CT 607.29... 4175 - 4195 SA
Saint Paul 4175 - 4195... 55123

AMBERWOOD DR INTS
4175 Joanne L Lipinski... 94/651.454.6711
Patrick Gerard Lonski... 94/651.454.6711

AMBLE DR

7120 Kimberly Ann Bruns... 97/952.226.6231
Janet Fay Cammerer... 03/952.226.4085

7154 Right Way Consulting Inc.
7170 Chuck Scott Indrzej... 02/952.447.1111

7216 Cynthia R Albrecht... 05 NP
Stephen Alan Albrecht... 05 NP

AMBLE CIR
CT 408.01... 4408 - 4419 SC
Saint Paul 4408 - 4419... 55112

AMBLE CT
CT 407.03... 829 - 841 SC
Saint Paul 829 - 841... 55126

AMBLE DR
CT 407.03... 1060 - 1096 SC
Saint Paul 1060 - 1096... 55126

PLEASANT DR INTS
1104 Leonard E Gallus... 78/651.633.3316
Marlene F Gallus... 78/651.633.3316

ADDRESSES

Table listing properties on ALVARADO LN N, including addresses, owners, and phone numbers.

Table listing properties on AVE N INTS, including addresses, owners, and phone numbers.

Table listing properties on ALVA ST, including addresses, owners, and phone numbers.

Table listing properties on ALVARADO LN N, including addresses, owners, and phone numbers.

Table listing properties on ALVARADO LN N, including addresses, owners, and phone numbers.

Table listing properties on ALVARADO LN N, including addresses, owners, and phone numbers.

Table listing properties on ALYSHEBA RD, including addresses, owners, and phone numbers.

Table listing properties on AMARYLLIS LN, including addresses, owners, and phone numbers.

Table listing properties on NE AMAZON ST, including addresses, owners, and phone numbers.

Table listing properties on ALVA ST, including addresses, owners, and phone numbers.

Table listing properties on ALVARADO AVE, including addresses, owners, and phone numbers.

Table listing properties on ALYSHEBA CT, including addresses, owners, and phone numbers.

Table listing properties on ALYSHEBA RD, including addresses, owners, and phone numbers.

Table listing properties on AMARYLLIS LN, including addresses, owners, and phone numbers.

Table listing properties on NE AMAZON ST, including addresses, owners, and phone numbers.

Table listing properties on AMBASSADOR BLVD NW, including addresses, owners, and phone numbers.

Table listing properties on ALYSHEBA CT, including addresses, owners, and phone numbers.

Table listing properties on ALYSHEBA CT, including addresses, owners, and phone numbers.

Table listing properties on AMBER CT, including addresses, owners, and phone numbers.

Table listing properties on AMBER CT, including addresses, owners, and phone numbers.

Table listing properties on AMBER CT, including addresses, owners, and phone numbers.

Table listing properties on AMBER CT, including addresses, owners, and phone numbers.

Table listing properties on AMBER CT, including addresses, owners, and phone numbers.

Table listing properties on AMBER CT, including addresses, owners, and phone numbers.

ALMOND LN 55347
16504 L J Moore 94 949-2816
Laura J Moore 94 937-2047
Laura J Moore 94 937-1791
Greg Prokop 93 949-2818
M T Higgs 93 949-3589
16512 Cliff Bjorkstrand 93 937-1173
16516 Virgil W Braden 93 934-8544
16528 Harold E Shull 93 934-5728
16533 NP
16538 Craig E Zemke 93 937-0417
16537 David Anderson 93 949-3679
16540 Richard D Harabo 93 949-3943
13 RESIDENCE 1 BUSINESS

ALPACA ST NW 55303
14180-18589 CT 882.04 #D.B. 4
18890-18989 CT 581.03 #D.A. 4
HUBBARD MAP LOC 3C-18
14239 David Bahma 92 421-9548
14275 James E Larson 94 323-4710
14280 Andy Profler 95 427-4454
14322 Lawrence Lund 93 422-8892
15131 William J Dinanto 78 421-0306
15141 Steven Nelson 90 421-8884
15220 Paul J Miller 75 421-8927
15231 Michael E Pevleton 74 421-6772

55303
16351 Craig Eckhoff 90 441-7372
16420 Ron Moss 90 441-5748
16421 Richd J Leimiger 92 441-8949
16450 Jacob S Baerg 95 241-0802
16451 Jeffrey Thies 94 441-4208
16550 S Keller 92 441-2595
16551 Randy Cornell 94 441-4515
16590 Gordon Sternberg 94 241-0688

55303
19041 Steven Engh 88 753-4014
★ Eng Stover 92 753-4014
19056 David K Henderson 81 753-2573
18 RESIDENCE 1 BUSINESS

ALPINE CIR 55303
New Street-1987
16400-16789 CT 887.07 #D.B. 5
HUBBARD MAP LOC 2A-125
16824 Jay Day 94 898-1517
16825 B Vohradsky 93 892-1323
16829 Guy Elbers 93 892-1229
16832 Richard Thielon 94 435-1989
16833 NP
16836 Stephen Morris 95 435-3462
16837 Bradley Dale 93 892-1736
16840 Lyle Felling 90 892-3892
16700 Timothy Tessonan 89 892-5441
BRYANT AVE S WTS
16701 Matthew Severson 93 892-5717
16704 Karla J Behrer 95 435-5029
16705 Subra Nagarajan 96 898-1343
16708 David McInnes 95 892-1758
16709 Mike Cole 89 892-5233
Mike In Cole 94 892-1715
16712 Bernice Walter 94 435-2609
16713 James P Hankinson 89 892-5433
16718 Tracy Wadding 92 898-1435
16720 Brian Palo 91 892-0408
16724 NP
16728 Ron Dorandorf 92 898-4749
16738 NP
22 RESIDENCE

ALPINE PASS 55416
Golden Valley
1300-1589 CT 218 #A.D. 8
HUBBARD MAP LOC 5C-54
1340 J R Perry 95 381-1520
1370 Robert Tronier 96 377-9608
1400 G Stery 91 377-4459
1411 NP
1420 Kim Huber 93 377-1385
1425 C William Rostelin 64 377-2870
1439 Mark C Nyvall 81 377-4534
1450 G L Rockwood Mid 77 377-7219
1500 Donald E Wiese 96 377-6804
Donna Wiese 377-7880
1508 Robert C Anderson 92 377-3131
1509 Douglas L Kline 91 377-6484
1512 Leigh Rofshon 93 374-2971
1516 Sandra Silverman 72 374-3320
1521 Leon Satran Mid 90 374-4092
15 RESIDENCE

ALPINE TRIL 55348
Eden Prairie
8900-700 CT 268.05 #A.E. 4
HUBBARD MAP LOC 2B-91
6850 H Gerrish 90 949-0309
L Reiter 95 949-8691
★ Trend Architects 89 949-8520
8855 R A Brown 92 937-1827
8882 Jay Jha 96 949-3798
8883 Paul Kozlicki 95 908-9171
8874 Flynn Snelling 95 937-9735
8874 J Rynn 95 949-9423
8879 James C Deberg Dec 92 934-3204
8886 Michael Ross 95 934-3473
8891 Tim Baltzer 92 934-0808
8898 Todd Pires 93 934-4823
8905 Fran Fagerstrom 94 934-5864
8910 David McKenna 96 975-0239
8919 Bradley Kannis 92 949-3861
8922 Kevin Berg 94 949-9877
8933 Bill Kehrwald 95 934-7135
8934 NP
8950 Dennis G McKay 75 937-8880
8951 Jerald F Prodoehl 88 937-2632
8952 M E Lams Jr 81 937-1839
8970 Terry McCormick 88 937-2797
8972 Gary Lambert 78 937-2283
Tim Lambert 78 937-2283
8980 NP
8981 Suzann Bergebring 88 937-8488
8982 NP
8990 Norbert J Gernes 75 937-8428
8991 Robert A Kadlec 95 934-5065
7888★ Paulson Tracy 89 937-5749
7801 Wallace MacDonald 75 937-2927

2020 Catalin Patreanu 94 834-3919
7030 Paul R Waterbury 76 837-2894
7040 Todd Smith 95 876-0291
7041 NP
34 RESIDENCE 2 BUSINESS

ALPINE WAY 55348
Eden Prairie
16900-16299 CT 268.05 #A.E. 4
HUBBARD MAP LOC 2B-91
16001 Craig Flisley 87 934-7052
18010 Steve Reichow 85 937-1950
18040 Thomas L Herzog 88 934-7784
18041 Richard H Boufles 74 937-2659
18049 Bart E Zumbarg 79 937-2948
18061 Chet Seniola 87 934-9571
18080 J E Bogrand 95 937-9863
18090 Allen L Bode 84 937-1868
18090 Kathy Bode 93 934-2890

ALPINE TRIL INTS
16170 Paul Nelson 74 937-2596
16171 G R Steover 88 634-5741
18180 David Borden 86 837-1802
18190 Dwight S Harvey 78 837-6381
18181 L E Kendall 82 837-2034

ALTNEA LN 55343
Maplewood
200-489 CT 232 #D.F. 7
HUBBARD MAP LOC 1B-78
217 Chris Toussaint 95 838-9141
Chris Toussaint 95 838-9388
218 NP
221 Steven Lanning 96 868-9873
222 Lester Anderson 88 831-0882
225 J Zaccagnini 89 836-7788
226 Gary L Sanderson 88 835-7746
229 NP
230 Jaime Espinosa 91 833-2457
233 Donald C Carolina 96 838-4957
234 NP
237 Richard G Tessonar 87 835-4382
238 D D Malinowski 72 838-4389
301 Timothy Goitz 88 834-9847
302 M Lygas 94 838-8987
305 J Mariani 95 839-9907
308 H Kron 87 838-7562
309 John J Stojan 95 835-4974
310 D A Wiseman 82 832-0005
313 R Tarasac 82 838-3803
314 Cheryl Pence 95 838-2337
317 Vernon O Berkness 89 838-5670
318 James Thurston 92 838-3158
350 NP
353 James E Aalt 89 838-7330
354 Lester J Mausch 86 838-2344
Richard A Pfeiffer 89 838-8169
357 C Flower-Shinn 79 835-4742
358 James L Shinn 79 835-4742
Amy Tallberg 92 835-6385
Timothy Moynihan 90 835-5646
386 S V Johnson 88 838-9512
370 Donald Moore Jr 87 838-7820
374 Charles Flynn 94 838-2844
Charles Flynn 94 838-4973
415 NP
421 Robt J Roseborough 84 838-7823
M Soransen 88 838-7853
424 C M Mawattson 91 838-0730
430 David E Moore 91 839-0730
40 RESIDENCE

ALTON AVE 56071
New France
27100-27999 CT 812 #E.G. 3
HUBBARD MAP LOC 3B-174
27156 Andrew Kratochvil 92 758-8356
27375 Andrew Lader 75 758-4211
27410 Terry Fahy Jr 95 758-2884
27427 Dr William Scheidt 94 758-8238
★ Scheidt Wm Dr 94 758-8238
27750 Greg Solvold 75 758-2188
27968★ K E A Witt Coast law 95 758-2188
★ Witt R A 95 758-2188
5 RESIDENCE 3 BUSINESS

ALTRINGER 55373
New Street-1877
HUBBARD MAP LOC 4C-32
2 K Wann 94 477-6803
3 S 7 8 NP
9 Douglas Borsch 90 477-4740
10 11 12 13 14 NP
15 Gordon T Lynch 90 477-5594
16 17 18 20 21 22 NP
23 24 25 26 28 29 NP
30 NP
31 Richis Bosma 93 477-4385
45 53 65 NP
31 RESIDENCE

ALTURA RD NE 55421
Brooklyn Park
5300-5499 CT 612.05 #E.B.10
HUBBARD MAP LOC 3B-37
5312 Robert G Kishiah 86 572-9816
5313 J A Pizanski 95 571-2840
5324 Harold H Anderson 89 572-9814
5325 Harold F Geiser 88 572-9470
5336 Jennifer Burns 96 571-7042
5337 Thomas Commers 93 572-0128
5347 Robert Commers 95 572-2102
5348 F J Severson 86 572-9588
5357 Richard J Motter 94 574-7487
5358 Russell R Daly 95 577-1084
5367 Michael Corbett 89 572-9484
5368 M J Marzan 96 572-9575
5377 Walter Olstland 86 572-9472
5378 Ronald J Hansen 85 572-9622
5387 Matthew Hartzen 96 572-3980
5388 Richd Pettalainen 81 572-9578
5397 NP
5398 Robert K King 80 572-9577
8407 Michl M Lewkowicz 85 572-9487
5408 Fred R Moen 89 572-9584
5420 Roger D Bowman 76 572-9430

5432 William Janossek 91 571-2844
5444 NP
5455 Jason Lach 92 572-1547
Walter J Lach 77 572-9508
5456 Ronald R Schuster 85 572-9582
5485 NP
5488 Leonard J Kos 85 572-9594
5471 Ethrad Swanson 75 572-9440
5479 NP
5480 M M Granthorn 72 572-9574
5488 T V Miskowic 79 572-9491
5492 Gary E Trull 83 572-9589
33 RESIDENCE

ALVA CT 55387
New Street-1986
Waconia
1-89 CT 904 #A.E. 2
HUBBARD MAP LOC 1A-182
21 Dennis Roszell 95 442-4639
22 Anthony Siquira 92 442-8677
★ Sequira Karen 92 442-8677
40 Monica J Schamus 95 442-4268
80 Craig Cooper 96 442-4975
4 RESIDENCE 1 BUSINESS

ALVARADO LN N 55447
Flynnmouth
380-3899 CT 286.06 #A.D. 4
3900-3999 CT 286.06 #A.D. 4
HUBBARD MAP LOC 5B-48
305 NP
315 NP
320 Marcos H Pinto 95 476-1898
500 N Bergansal Md 90 473-2372
605 Eugene Champoux 91 449-0948
610 Donald Hans 68 478-0032
615 NP
625 A Robbins 92 449-0202
636 Mark Nikola 92 475-9978
660 Gary W Naab 87 478-1549
680 Hal Marston 85 478-0788
690 Barry Veemer 87 475-0055
605 George Ruff 85 476-3788
615 Steven G Dietz 92 475-2487
625 John Patterson 95 478-1481
635 A Fink 95 475-3487
680 Bill Mork 95 404-2738
690 Dennis A Flynn 82 478-1630
700 Bruce A Warner 83 473-3458
705 William Tourak 95 448-3107
710 Gregory B Schultz 81 473-3737
715 Thomas G Vettel 94 478-1870
720 Gary Manry 95 478-8728
725 Robert E Fuzsika 82 478-1318
800 Dennis E Warr 82 478-1286
805 Wendell Harvey 86 473-5852
810 David Haas 81 473-0572
815 Dale W Hallen 83 476-1988

55447
2615 Steven Frick 93 476-2061
2825 NP
2830 Wayne Nash 83 476-4992
2940 Anthony D Annoni 80 475-3212
2850 Kim Hemrickson 92 473-1385
2810 Richard Gilbert 88 448-4818
2820 Steve Soungling 92 473-0457
2825 NP
2830 Donna G Hanson 87 473-3745
2835 John Childs 88 478-0043
2840 E Randall 81 473-8890
2850 J Marston 92 478-4843
2880 David Vaganast 91 475-2480
2900 Richard W Mc Neil 95 473-2729
2905 Ronald L Johnson 89 478-4947
2910 Gladys C Holm 95 478-0389
P Yeager 84 449-8370
Shelby McEligott 94 478-9278
David Schmidt 94 478-9278
J A Patterson 92 473-5893
2925 William K Lew 85 475-1824
2830 Peter J Witthoff 85 475-3885
2935 NP
2940 David Goodrie 78 473-0758
2945 Clark River 95 449-9463
3010 Richard Manthe 80 475-0104
3020 Reza Kaegebein 84 473-3336
3025 Molly Murphy 98 475-8282
Terence K Murphy 82 475-2583
Vicki Marney 92 478-0243
3030 Kenneth C Knipe 81 473-8589
3035 Thomas Frantzen 95 478-2879
3040 Douglas A Stanton 94 478-1899
3045 Toni M Hill 87 478-8429
3050 NP
3055 James Arndt 78 475-1957
3080 Randall Hobin 98 404-0428

55448
3600 Jeff Thompson 95 478-8845
3810 Tom Aubry 95 478-8581
3816 Gene Sprinkel 95 478-8988
3820 TJ Crumley 95 478-8874
3825 Jerry Condon 95 478-2023
John B Overton 95 478-2895
Jeff Boehler 98 478-2973
3835 L Herbert Dea 95 478-8772
Mark Thelmann 95 478-8772
3840 D M Abbott 95 478-8854
3845 Todd Mohagan 95 478-3033
3855 Timothy N Indeen 92 478-2985
3700 James C Gibbons 95 478-3078
3715 Robert Lamey 92 478-3213
3720 C F Roff 96 478-3138
3735 John Focht 95 478-8942
Trish Joeb 95 478-8942
3740 Kirk Dabel 95 478-8818
3775 NP
3795 Donald A Shea 94 478-2031
Pamela J Shea 94 478-2031
3805 Brian Evenson 98 478-8561
3810 Michael McLenzie 94 478-3219
3815 Gregory Deckard 94 478-3082
3820 William Zachary 95 478-3028
3825 NP
3830 Brad Hanson 94 478-3023
3840 Jeff Skopland 94 478-3046
3850 Bernice B Anderson 94 478-3073
3855 Jeffrey Francis 94 478-2972
3885 Joseph Janerka 94 478-3040
Eric Shapiro 94 478-3040
Gene Grobbeck 98 478-8075

3905 L Palmer 94 478-8454
3910 B L Schroeder 94 478-3075
3915 Bruce Butler 94 478-8048
3920 Daniel Pavik 94 478-8940
3935 Calvin Peterson 94 478-8507
3940 Roger M Berg 96 478-3027
3945 David Mercar 94 478-3278
3950 Greg Rossmann 94 478-8508
108 RESIDENCE

ALVA ST 55387
New Street-1986
Waconia
1-299 CT 904 #A.E. 2
HUBBARD MAP LOC 1A-182
105 Neil Klingelutz 92 442-4398
106 Scott Wenrich 92 442-8216
113★ Prupci Hans Inc Wca 92 442-1188
114 Daniel Slater 92 442-2448
121 Ecklund & Suredhead 86 442-1284
122 Douglas Lanz 92 442-8888
130 Wilfred Lewis 92 442-2702
131 Glenn W Lewis 92 442-5475
138 Roger Ross 92 442-8881
148 Kathy Gohman 92 442-5197
152 Charles Burton 92 442-8884
204 Steve Linquist 92 442-1286
Mark S Nethom 92 442-8488
222 Mike Willey 92 442-1399
248 Rick Goldschmidt 92 442-8454
14 RESIDENCE 2 BUSINESS

ALVERNO AVE 55624
Farmington
25400-25799 CT 815 #C.N. 8
25495 Jerry Hubard 95 480-2585
25899 Robert S Johnson 93 483-4914
25878 Robert Law 77 483-3732
25990 Lee Frauke 94 483-3756
4 RESIDENCE

NE AMAZON ST 55882
New Street-1987
HUBBARD MAP LOC 2A-5, 2B-5
22712 Henry J Marbrun 92 482-0048
23103 Steve McFarland 92 482-1260
24131 Todd Sumner 92 482-8370
24201 Craig Percy 92 482-4408
24320 David Schomb 92 482-4408
6 RESIDENCE

AMBASSADOR BLVD NW 55709
St Francis
4100-23799 CT 501.03 #D.A. 4
HUBBARD MAP LOC 1A-2, 2B-3
4111★ Independent SchlWec 92 753-7289
4150 Thomas E Pickering 84 753-2282
4300 Michael W Smith 88 753-2257
4314 NP
4333 NP
4343 Ione M Turner 81 753-1959
4350 Donald Lindfors 84 753-3844
4359 Mark Steensgard 89 753-5286
4443 Michael Griffin 93 753-0048
4485 Jeff Titus 92 753-4919
4515 Rex Larson 93 753-0080
4553 Tony Patry 95 753-8873
4720 J Rusterholtz 92 753-5080
4790 Troy Shoak 92 753-6117
4858 J Mach 96 753-2218
4861 Howard L Becker 80 753-7296
5025 G Morhouse Olson 92 753-9855
J Morhouse Olson 92 753-9878
5038 James Gessner 94 753-2771
6090 Donald A Brown 89 753-3705
5118 Sam Johnson 98 753-4514
5150 S D Hiller Jr 79 753-1189
5224 Barry Telf 93 753-4842
5288 Tim L Brown 88 753-4384
5322 NP
5370 Charles Babcock 95 753-8920
5409 Linda Ryther 80 753-1281
Will Ian Ryther Jr 92 753-8488
5425 Raymond Schalte 78 753-1286
5501 David Stevenson 96 753-5908
5512 David Prasen 87 753-5475
5515 James R Ranzen 90 753-1642
5525 James G Anderson 95 753-4177
5555 Colleen Harris 95 753-6082
Michael Hasbner 95 753-6082
5615 Todd Houg 88 753-3088
5632 Alan Johnson 87 753-6436
5648 James A Anderson 92 753-4800
5651 Raymond Arich 98 753-8782
5701 Brian Line 82 753-5789
5770 Dean Krause 95 753-9751
Dan Krause 92 753-0532
5775 Brian A White 84 753-8810
5801 Cheryl Olmsted 92 753-9814
5850 S Newstrom 92 753-5922
5853 Robert J Held 94 753-0209
5900 NP
5980 Richd A Strassburg 90 753-6138
5993 Dale R Johnson 88 753-3180
6141 John Faso 95 753-3321
6345 Arvid Anderson 80 441-1918
6448 Arlin J Anderson 85 441-4388
6938 Lester Thompson 80 441-2127
Nathan J Thompson 86 241-0770
22816 Ray Pichelman 77 753-1071

55709
2291★ Bear Blanks 90 753-1129
★ Teddy Marie Carr 92 753-4898
22909 David Walton 98 753-1255
22915 Randy Cavalon 95 753-3548
22918 Rev Douglas Boushars 92 753-9479
★ Boushars David Rev 92 753-8478
22925 Don Vesan 88 753-8408
22989 Jeff B Austrang 92 753-8970
22940 Brenda Kochany 92 753-8882
Aimee Larson 96 753-2844
22968★ Independent Schl Dst 96 753-7888
23021 Lauraine Kartagott 75 753-2237
23026★ Independent Schl Dst 95 753-7110
★ Independent Francis 96 753-7188
★ Independent Schl Dst 88 753-7088

AMBRADOR BLVD NW

Table listing addresses and phone numbers for the Ambrador Blvd NW area, including entries for RR 3, RR 4, and RR 5.

AMBER LN

Table listing addresses and phone numbers for Amber Ln, including Edna Prairie and New Street-1985.

AMBERWOOD LN

Table listing addresses and phone numbers for Amberwood Ln, including Savage and RR17.

AMBLEWOOD DR NE

Table listing addresses and phone numbers for Amblewood Dr NE, including Prior Lake and RR 6.

AMERICAN BANK BLDG

Also See Building Dirty

AMERICAN METH SHOP

Also See 5500 Excelsior Blvd

AMESBURY LN

Table listing addresses and phone numbers for Amesbury Ln, including Edna Prairie.

AMHERST LN

Table listing addresses and phone numbers for Amherst Ln, including Edna Prairie and RR 3.

AMHURST LN

Table listing addresses and phone numbers for Amhurst Ln, including Woodland and RR 3.

AMLEE RD

Table listing addresses and phone numbers for Amlee Rd, including Shorewood and RR 7.

AMSDEN CTR

Also See 9358 Essig Ave S

AMSDEN RIDGE CIR

Table listing addresses and phone numbers for AMSDEN RIDGE CIR, including Blomington.

AMSDEN RIDGE DR

Table listing addresses and phone numbers for AMSDEN RIDGE DR, including Blomington.

AMSDEN RD

Table listing addresses and phone numbers for AMSDEN RD, including Blomington.

AMSDEN WAY

Table listing addresses and phone numbers for AMSDEN WAY, including Edna Prairie and RR 4.

AMSTERDAM BLDG

Also See 112 3rd St N

AMUNDSON AVE

Table listing addresses and phone numbers for Amundson Ave, including Edna Prairie.

AMY DR

Table listing addresses and phone numbers for Amy Dr, including Edna Prairie.

AMY LN

Table listing addresses and phone numbers for Amy Ln, including Brooklyn Center and RR 3.

AMY LN

Table listing addresses and phone numbers for Amy Ln, including New Street-1985 and RR 4.

ANAGRAM DR

Table listing addresses and phone numbers for Anagram Dr, including Edna Prairie.

ANDALL ST

Table listing addresses and phone numbers for Andall St, including Lino Lakes.

ANDERSEN LN

Table listing addresses and phone numbers for Andersen Ln, including RR 3.

ANDERSON ESTATE RD

Table listing addresses and phone numbers for Anderson Estate Rd, including New Street-1985.

ANDERSON LK CENTER

Also See 8775 Columbus Rd

ANDERSON LAKES PKWY

Table listing addresses and phone numbers for Anderson Lakes Pkwy, including Edna Prairie.

ADDRESSES

© COPYRIGHT INFORMATION ON THIS PAGE MAY NOT BE REPRODUCED ENTERED INTO A COMPUTER OR PHOTOGRAPHED IN ANY MANNER WHATSOEVER EXCEPT AS AUTHORIZED BY THE PUBLISHER.

ALVERNO AVE

RR 1 55024
2500* Central Station 482-4850
* Central Station 482-4850
Lester Franks 483-4850
4 RESIDENCE 2 BUSINESS

AMBASSADOR BLVD NW
St Francis

4150 Thomas E Pickering 83 763-2262
4300 NP
4314 John Anderson 85 753-3050
4333 Michael P Harris 79 753-4851
4343 Tony M Turner 80 753-1958
4350 Donald Lindfors 83 753-3844
4359 M Shubert 79 753-2813
4443* Bill Transportation 75 753-5544
Bernie E Phillips 85 753-3802
4553 David G Gunderson 79 753-1291
4858 Jerome C Lufsky 84 753-4716
4881 Howard L Becker 79 753-1298
* Combo Furnace Sale 79 753-2231
6036 Mark Horner 75 753-5211
5090 L Carlson 75 753-1252
5116 Norman Ranning 75 753-4884
5153 D S Hiller Jr 78 753-1189
5224 Donald R Anderson 85 753-2558
5409 William Rhyler Jr 79 753-1281
5425 Raymond Scheibe 79 753-1289
5501 Erving E Holcomb 79 753-1275
5512 Steven Stevenson 75 753-5475
5515 Russell Koch 79 753-3219
5525 Ralph Kraft 79 753-1781
5555 Steven J Flanning 77 753-2104
5832 Alan L Johnson 75 753-5436
Diana J Rizzo 75 753-5436
5848 Larry R Anderson 83 753-4800
5801 Robt B Strassburg 78 753-2829
9055 Kenneth Long 78 753-3098
* Reliable Upholstery 78 753-3089
6141 Robert Adelman 77 753-1068
8345 Arvid Anderson 79 441-1918
8448 Arlin J Anderson 79 441-4388
9538 Lester Thompson 79 441-2127

55070

22708 Arnold Langmaid 79 753-1856
22815 Ray Pichelman 78 753-1071
22901* James Marzary Ctr 84 753-1128
22903* Lakeside Cafeteria 85 753-2528
22909 22915 22918 NP
22925 Michael W Smith 78 753-2257
22939 Steven Merrifield 76 753-1231
22940 Carlos Ballbrera 86 753-1213
Charles Hinkle 85 753-1220
22951* St Francis Hr Stylst 81 753-6720

RR 1 55070

23021 Herman G Karisgott 78 753-2237
23037 Gerald G Braastad 78 753-1228
23045 NP
23100 Len Messerschmidt 75 753-5207
23102 Lisa Strong 75 753-3806
23104 Ladawn Rust 75 753-3303
23105 Melvyn Hanson 78 753-2247
23106 Gary W Litza 83 753-3453
23112 Tom Brown 84 753-2565
23116 23122 23125 NP
23168 NP
23169 L G Ottenstroer 78 753-1222
23215 J Doyle 75 753-4792
23216 Larry Baker 85 753-4846
23223 P R Sweet 79 753-3814
23224 NP
23231 Mark R Lodge 85 753-4989
23232 Steve F Anderson 85 753-5115
23239 S M Adams 81 753-4763
23240 Kirk Straight 85 753-5158
23250 T Valentine 86 753-2691
23263 Mark Vogtlin 84 753-4587
23267 Gregory Hage 85 753-2258
23315 NP
23331 John Roos 84 753-1136
23339 Barry Teft 84 753-4842
23347 Natalie Bokosky 80 753-4710
23355 S Fisher 82 753-2842
23356 Paul F Koch 79 753-2842
23357 S Paulson 85 753-3388
23681* Watson Turf Nursery 78 753-1132
23671 23655 NP
23707 Ron Henderson 85 753-5172
78 RESIDENCE 7 BUSINESS

AMBER LN 55344
New Street-1984.
Eden Prairie

7308- 7398 CT 260.01 #A.E. 4
* HUDSONS MAP LOC 3C-44
7300 Michael Livernois 83 934-3843
7301 A D Kaufman 83 937-2787
7303 Peter R Hackett 83 934-3115
7305 M A McManus 83 934-4244
7306 Richard J Knop 83 937-8234
7307 David Barnes 83 937-8578
7308 Mark Dobson 83 937-0353
7309 Mark W McArthur 83 934-0448
7314* Village Grocers 84 934-8264
8 RESIDENCE 1 BUSINESS

AMBLEWOOD DR NE
New Street-1985.
Prior Lake

RR 5 55372
5408- 5498 CT 800 #B.F. 4
* HUDSONS MAP LOC 50-55,10-54
5431 John W Mingo 44 445-4577
5446 Gary Swenson 44 445-1450
5470 Paul J Forstner 85 445-7098
5473 B Rifa 85 445-8897
5485 D Rahn 44 445-1027
5490 Charles W Hall 44 445-9359
5499 David Hetzer 44 445-2996
5509 Scott Amundson 44 445-0075
5510 Todd Keaster 44 445-1842
5523 Gary Howard 85 445-8579
5581 Michael A Zinn 84 445-8998
5586 David N Johnson 44 445-0338
5595 Ernest E Baffie 84 445-9306
14 RESIDENCE

AMERICAN METH NOSP 55426
See 5500 Excelsior
Blvd

AMERICAN ST BK BG 55437
See 4200 Rd
Shakopee Gd W

AMHERST LN 55344
New Street-1984.
Eden Prairie

8808- 8799 CT 260.01 #A.E. 4
* HUDSONS MAP LOC 5B-39
6894 Paul A Robinson 85 937-2383
8892 Staph P Kaczynski 83 934-2821
9687 James Henry 83 934-7367
9700 Dave Emmons 85 934-1799
9705 Chris Diederich 85 934-7887
9708 Gregory V Jaeger 85 934-7249
9713 Phil Larsen 85 934-4171
9718 Rev J W Kolendo 85 934-0589
9721 Michael A Nelson 85 934-7355
Lynn E Vancura 85 934-7355
9724 Jonathon Slagle 85 934-8576
9729 Bruce Baldwin 85 934-2120
9737 William N Jensen 85 934-5820
9745 Stuart Hoorn 85 937-2033
9753 Doug Prudeaux 84 937-9428
9756 Bill Patrek 84 937-0552
9761 Rodger Smith 85 937-2980
9764 Bruce M Perkins 84 937-2553
9769 Donald A Lawrence 85 934-8937
9777 Richard D Gullberg 85 934-5327
9785 Charles A Boline 85 934-3419
21 RESIDENCE

AMHURST LN
Mound

RR 3 55364
3200- 3299 CT 278.02 #C.E. 3
* HUDSONS MAP LOC 3C-30
3201 Wade L Severson 84 472-8050
3207 Libby Johnson 84 472-8232
3212 NP
3213 Richard D Laugen 77 472-8717
3225 Judd C Lessee 85 472-7132
3240 Wayne A Mueller 77 472-5204
6 RESIDENCE

AMLEE RD
Shorewood

RR 7 55331
24600- 24999 CT 275.02 #A.E. 3
* HUDSONS MAP LOC 1D-31

24710 George M Harrison 77 474-3872
24740 Kim W Stern 80 474-8950
24745 Ray Swenson 79 474-4018
24770 Michael D Rowland 77 474-8910
24775 S M Carmichael 79 474-6884
24825 Kenneth L Koester 74 474-7524
24830 Steven H Graves 80 474-4580
24845 Terry J Knutson 81 474-1311
24850 NP
24860 Robert L Gagne Jr 79 474-5788
Mia Helms 79 474-2556
24860 H A Pehrsvaucher 74 474-5789
24885 Jerome F Zedlmar 74 474-5707
24925 Thomas R Hinkley 76 474-8648
24950 S Hepp 80 474-1522
15 RESIDENCE

AMSDEN RIDGE CTR 55438
See 9358 Excelsior
Ave S

AMSDEN RIDGE CIR 55438
New Street-1978.
Bloomington

8400- 8499 CT 259.02 #A.J. 8
* HUDSONS MAP LOC 1A-48
8424 NP
8426 John H Carter 81 944-8002
8428 Nicholas J Dennis 78 944-6741
8430 David G Handy 81 941-7297
8432 E E Bergen 80 944-6587
8434 Lloyd P Jeske 84 944-2387
8 RESIDENCE

AMSDEN RIDGE DR 55438
New Street-1978.
Bloomington

8300- 8399 CT 259.02 #A.J. 8
8350 Suzanne L Writter 85 941-8855
8351 Gregory D Colatta 78 944-6135
8358 Mohamed R Eganani 80 941-0198
8359 Jeff W Lindberg 79 944-6588
8401 P C Patterson 79 944-8507
8408 Paul W Abramowitz 84 944-8285
8409 Robert A Smith 78 944-1079
8416 Ronald I Jensen 79 941-2887
8417 Tom Cherry 85 828-0488
D A Hafner 85 828-0488
8424 NP
8425 T R Krause 84 944-9230
8433 B B Gilmer 79 941-8793
13 RESIDENCE

AMSDEN RD 55438
Bloomington

8200- 8299 CT 259.02 #A.H. 8
* HUDSONS MAP LOC 1A-48
8221* Dr Jack A Yammus 944-1518
9519 Kenneth M Johnson 66 944-1594
8521 Prince A Wallace 78 944-5084
8523 Gerald Kline 68 944-2718
8541 Steven J Borach 84 944-3703
M Lamb 84 944-3703
8549 Thomas L Newell 71 944-2884
Thomas L Newell 71 944-2870
7 RESIDENCE 1 BUSINESS

AMSDEN WAY 55344
Eden Prairie

8280- 10399 CT 260.02 #A.E. 4
* HUDSONS MAP LOC 1A-48
8216 Thomas Waldrop 80 944-2260
9226 NP
9238 Georgy V Chetham 83 941-8592
9248 Samir Fahay 84 941-5923
9251 Gregg Libbey 83 944-8203
9253 K Baegan 80 944-7358
9255 Hal Felner 85 941-5418
9257 Terrance Steeno 85 944-3001
2 RESIDENCE

9259 Reid Rischmiller 84 941-4233
9281 John C Penn 83 944-0089
9286 Terrance E Kealey 81 944-6389
9291 James D Shoody 83 941-0094
9296 Bruce Bowman 85 941-7978
9301 R Vandierendonck 84 941-7359
9308 M J Petross 84 944-8412
9311 James A Gammart 81 944-2022
9316 James L Buckles 83 828-5662
9321 Roland C McGowan 83 941-4419
9328 NP
9331 R John Focht 85 828-1878
9341 William J Conroy 83 941-2933
9351 Larry H Bainbridge 81 944-3719
9381 Ronald G Howard 85 944-8329
9371 John C Nelson 82 941-8928
9378 NP
9381 R L Vigeland 85 941-1683
9886 Darral E Sykes 78 941-2498
10005 Douglas B Tempus 84 944-5285
10026 John Justice 85 944-3071
10055 Fred N Hedberg Jr 79 944-8448
10085 Gary D Sorenson 79 944-3169
10120 Jamie L Jensen 84 944-2873
Jamie L Jensen 83 944-7193
Gina Williams 84 944-2873
10140 John Culman 85 944-8885
10160 Russell C Kempe 78 941-8434
10180 David Turcotte 84 944-5328
10200 C Getsch 85 941-4435
10220 Gary R Wegner 81 941-7718
10240 Delaine Skogrand 85 941-2843
10280 Gerald L Schramm 83 941-0919
10285 Law R Frievoled 78 944-2263
10286 Roy M Fruhreit 78 944-2645
10286 Clar F Baeuvis 78 941-8152
10300 Paul J Nelson 80 944-7752
10330 A J Kupka 84 944-5667
10390 Steven Forsythe 81 941-7678
47 RESIDENCE

AMUNSON AVE 55435
Edina

7008- 7199 CT 239.03 #A.G. 8
* HUDSONS MAP LOC 3E-41
7016* Kannyz Pharmacy 85 944-7331
7021* Edina Hairdressers 80 941-3088
7023* Childrens HairCo 84 941-2612
7025* Flowers of Edina 84 944-5770
7027* Vin Cautous Couture 83 944-5800
7029* Dr R T Nelson 941-2735
7078* Esso Schl Dveng 80 944-8802
* The Solar Center 83 829-5921
7074* Braemar Oatc-Print 78 941-1857
7075* Anderson Place 83 941-5220
7078* Thers Talkers 80 941-4867
7082* Coat Draperies 85 944-9433
7083* Designer Floors 85 944-2463
7100* Kennays Markets 80 941-1435
* T J Family Restraint 81 941-2885
7101* Hudson Threads Co 80 944-7131
7105* Pestan Indust Prd 83 944-9120
7111* Olympic Electric Co 79 944-7400
19 BUSINESS

AMY DR 55436
Edina

5800- 5999 CT 237 #A.G. 8
* HUDSONS MAP LOC 2A-41
5800 Robert J Crab Jr 80 922-8242
5804 David Marvin 84 920-3389
5805 James M Laughlin 80 920-8805
5808 Richard Krieger 81 925-1809
5809 Roger B Upson 74 929-2052
5812 Anthony E Dammicci 69 928-6744
5813 Fred D Bjork 75 920-5988
5816 Ches B Westenberg 85 928-7005
5820 Jay Gould 85 929-1535
5824 A Holt 85 922-9233
5900 James C Turman 84 922-4576
5901 William J Roberts 72 929-5367
5904 NP
5905 George M Swanson 83 928-8412
5908 Thomas J Faulhaber 81 920-2631
5909 Richard J Carber 84 927-0670
5912 Richard M Fee 78 927-9601
5913 David S Lifa 71 920-7550
5916 Richard L Parry 89 925-1872
5917 Pat Leadens 75 920-0499
William Leadens 76 920-0499
5920 Richard G Carrud 81 925-5945
5924 David J Nelson 84 920-1130
24 RESIDENCE

AMY LN 55438
Brooklyns Center

1500- 1799 CT 262 #D.B. 8
* HUDSONS MAP LOC 1C-18
1500 Duane V Hensel 78 581-0727
1501 Edward J Toohay 70 581-9063
1506 Lyle J Johnson Jr 85 588-1827
1507 Maraden K Sperry 72 581-0183
1512 NP
1513 Marvin K Crosby 85 581-4507
1800 Arthur J Treager 85 581-4405
1801 K Pearson 84 581-5620
1806 Donald C Hulet 70 581-2906
1807 Thomas D Tolesley 79 580-6851
1812 Steven Nowack 70 581-7067
1813 Deborah Johnson 75 588-0337
Richard Johnson 75 588-0333
Dr John H Strall 85 581-3188
1819 Richard Woods 85 581-8305
1700 Richard Minkas 85 581-4972
1701 Geoffrey R Jacob 85 588-4930
1706 Daniel N Lee 84 588-5798
1707 Daniel Reiva 83 588-3889
1712 Brad Atkins 81 588-1723
1713 Keith Gunderson 81 581-4977
21 RESIDENCE

AMY LN
New Street-1985.
Maple Plain

RR 4 55359
5700- 5799 CT 270 #B.D. 2
* HUDSONS MAP LOC 2A-72
5789 J R Smith 85 478-3230
5794 Jack K Poppler 85 478-3591
2 RESIDENCE

ANDALL ST 55014
Line Lakes

400- 899 CT 509.02 #D.C. 8
* HUDSONS MAP LOC 2D-3A
401 NP
402 Michael Mann 85 780-0530
403 404 NP
405 William S McClure 83 784-0105
406 Randy Black 81 780-1848
407 David R Dahlquist 85 784-7399
408 Richard F Shora 85 780-0518
409 NP
411 D K Endicott 85 784-5148
535 Curtis J Johnson 85 780-0985
551 Tim Malotke 85 780-1847
567 Jim Griffith 85 780-3818
583 Alan L Pederson 85 780-3085
589 Neil Maday 85 788-0331
615 Edward Rannou 84 780-4055
620 Douglas Storms 85 780-0619
630 A Twardowski 83 788-0748
831 S W Featherstone 83 788-0494
840 C E Andrews 86 788-4283
847 Ronald Gagnow 82 784-3717
850 NP
855 Fred B Lindeman 82 788-7688
895 Gary Bryniarski 85 780-8714
24 RESIDENCE

ANDERSEN LN 55407
1008- 1199 CT 79 #E.E.10
* HUDSONS MAP LOC 3A-34

1098* Anderson Ogn Jr HI 85 827-2295
* Anderson Open Elm 78 827-2295
* Ao-Lutch 83 827-2889
* Ao-Comm Educ 78 827-2310
1100* A Anderson Elm Sc 84 827-2303
5 BUSINESS

ANDERSON LKS PKWY 55344
New Street-1978.
Eden Prairie

8500- 12799 CT 260.02 #A.E. 4
* HUDSONS MAP LOC 5A-47
9583* Jerry Foods 81 941-9680
9583* Mirva Express 85 941-5857
* Suburban Ntd Bank 81 941-5393
9585* Eden Prairie Lyr 78 944-3678
9587* Blvd Clurs 81 944-8888
* T Jensen Ins 84 941-5850
* State Farm Ins Co 83 941-1495
9589* Mr Snips Barke Sty 81 941-1495
* Snips 80 941-1495
* SunLife Tanning 83 941-8895
9605* Sunnys Travel Inc 80 941-8590
9607* Dr Dennis Kaim 81 941-9478
* Dr James Osberg 83 941-9478
* Parkway Dental 85 941-9478
* Dr A A Passola 81 941-9478
* Dr Warren E Scomp 81 941-9478
9611* Ben Franklin Str 81 941-4980
* Hardware Bank-Pros 81 941-4980
* Prv B Franklin St 80 941-4980
* Prvne Hdwre Hank 80 941-4980
* Prvne Hdwre Hank 80 941-4980
* Prvne Hdwre Hank 80 941-4980
* Prvne Hdwre Hank 80 941-4980
11011* Hilli Lake Apts
Dale Ankian 84 944-1938
Sheila Bailey 84 944-3180
Donald Barrun 83 829-5513
Mark L Baum 85 944-3428
William K Baumann 83 829-1763
Sharon Becker 84 944-9476
Polly Bernhardt 83 829-5732
Gregory Bornholdt 84 944-9476
Terri Brownlow 85 829-0318
Julie Burt 84 941-7819
D V Caldwell 84 944-9634
C Carpenter 83 841-8827
Joyce Grandall 84 944-3160
K Danmann 85 941-4577
Peter Fogarty 84 944-5153
P M Groner 83 944-2858
J M Hamburger 84 944-8506
Winona Hanson 83 829-5732
Elizabeth Harrison 83 944-0825
C Hughes 83 829-8217
Heleen Jensen 83 829-5581
L Kelsay 83 829-5581
Georgia Kuntz 85 941-0318
Carmia Kuntz 81 941-7819
Joan Landin 84 941-8790
S Lemieux 83 829-5940
B L Livingston 84 941-8827
S Manzke 84 944-3188
* Hilli Lake Apts 78 829-5805
Russ Patterson 83 829-5833
Chris Pearson 85 944-3258
Craig Picciotto 85 829-0816
P J Primevost 84 944-2424
Russell Ruzneck 84 944-8748
Greg Rohan 85 941-8287
Richd R Rosenfield 81 941-1128
M J Schultz 81 941-8827
Sydney B Smith 83 829-8223
Beth Solberg 84 941-7819
Nancy Stone 84 944-3180
Daniel Thornberg 84 944-1489
T Tupper 85 944-9302
David Typko 84 944-5704
Mark Weber 85 829-0318
Shari Weber 85 829-0318
D Wiley 84 941-3814
Steven J Worline 84 829-8223
Greg Zook 84 944-8219
85 Anderson 83 829-5512
Roger A Benson 84 944-3385
Joe Bernau 83 829-5359
Brian Bishop 83 829-5598
David H Bonnie III 84 941-1041
Gary Cockriel 85 829-1884
Todd Crane 85 944-8892
Lynda Crawford 83 944-0893
James Duffy 84 941-4701
Carol Ellner 85 941-9007
John Essner 83 829-5378
Steve Falk 84 944-1353
Vern J Ferik 84 944-5724
D Fox 83 944-3385
David W Griffin 83 829-5553
Mary Hawes 85 941-7529
D Howland 85 944-8485
N Janousek 79 944-7154

Table listing addresses and phone numbers for the ALLEN DR area, including entries like 2506 One-Way Electric Inc and 2508 Bruce Bertzyk.

Table listing addresses and phone numbers for the ALTHEA LN area, including entries like 217 Ray M Felli and 218 George Mikesh.

Table listing addresses and phone numbers for the ALVERNO AVE area, including entries like 25699 David Bester and 25678 Fred Lau.

Table listing addresses and phone numbers for the AMSDEN RD area, including entries like 8221 Dr Jack A Vannas and 8219 Kenneth M Johnson.

Table listing addresses and phone numbers for the ALLEN DR area, including entries like 14210 Russell Johnson and 14228 Donald T Hawthorne.

Table listing addresses and phone numbers for the ALTRINGER area, including entries like 2 S Fred Yount and 3 Elsie L Berg.

Table listing addresses and phone numbers for the AMBASSADOR BLVD area, including entries like 4150 Mel M Baumgartner and 4300 L Carlson.

Table listing addresses and phone numbers for the AMSDEN RD area, including entries like 8221 Dr Jack A Vannas and 8219 Kenneth M Johnson.

Table listing addresses and phone numbers for the ALPACA area, including entries like 14100-18098 TZ 50204 and 18100-18098 TZ 50102.

Table listing addresses and phone numbers for the ALTURA RD NE area, including entries like 5312 Robert G Kahsh and 5313 Leonard D Walker.

Table listing addresses and phone numbers for the AMBASSADOR BLVD area, including entries like 22815 Ray Pchelinas and 22808 22815.

Table listing addresses and phone numbers for the AMSDEN WAY area, including entries like 9216 Thomas Waldino and 9238 Robert J Indup.

Table listing addresses and phone numbers for the ALPINE PASS area, including entries like 1340 William Drouches and 1400 David J Speer.

Table listing addresses and phone numbers for the ALTURA RD NE area, including entries like 5367 Paul A Corbett and 5368 Robert M Manzen.

Table listing addresses and phone numbers for the AMBASSADOR BLVD area, including entries like 23105 Melvin Hanson and 23108 S M Adams.

Table listing addresses and phone numbers for the AMSDEN WAY area, including entries like 9216 Thomas Waldino and 9238 Robert J Indup.

Table listing addresses and phone numbers for the ALPINE PASS area, including entries like 1519 Frank Blumens and 1512 Frank E Drew.

Table listing addresses and phone numbers for the ALTURA RD NE area, including entries like 5444 Ben H Tammas and 5455 Walter J Lach.

Table listing addresses and phone numbers for the AMBASSADOR BLVD area, including entries like 23223 P R Sweet and 23231 Patrick Nilo.

Table listing addresses and phone numbers for the AMSDEN WAY area, including entries like 9216 Thomas Waldino and 9238 Robert J Indup.

Table listing addresses and phone numbers for the ALPINE TRL area, including entries like 8850 Tim Gagner and 8950 Dennis G McKay.

Table listing addresses and phone numbers for the ALTURA RD NE area, including entries like 5488 Leonard J Kos and 5471 Eldred Swanson.

Table listing addresses and phone numbers for the AMBASSADOR BLVD area, including entries like 23555 S Grewe and 25555 Paul F Koch.

Table listing addresses and phone numbers for the AMSDEN WAY area, including entries like 9216 Thomas Waldino and 9238 Robert J Indup.

Table listing addresses and phone numbers for the ALPINE TRL area, including entries like 8981 Robt L Ahsenmacher and 8991 Robt D Clow.

Table listing addresses and phone numbers for the ALTURA RD NE area, including entries like 5489 T V Mistkow and 5492 HORIZON DR INTS.

Table listing addresses and phone numbers for the AMBASSADOR BLVD area, including entries like 23601 23611 and 23655 George Slowowy.

Table listing addresses and phone numbers for the AMSDEN WAY area, including entries like 9216 Thomas Waldino and 9238 Robert J Indup.

Table listing addresses and phone numbers for the ALPINE WAY area, including entries like 16000-18289 TZ 28001 and 10001 John R Burke.

Table listing addresses and phone numbers for the ALVARADO LN area, including entries like 305 Diane Weiser and 315 Diane Weiser.

Table listing addresses and phone numbers for the AMHURST LN area, including entries like 3201 Kenneth Kes and 3200-3298 TZ 27802.

Table listing addresses and phone numbers for the AMY DR area, including entries like 5800 5800-5888 TZ 237 and 5800 5800-5888 TZ 237.

70th EDITION MINNEAPOLIS

Table listing names and addresses in the 70th Edition Minneapolis section, including Joshua James Wing, Deborah A Keyes, and Troy Lee Keyes.

LION LN INTS

Table listing properties on Lion Ln, including Richard Wallace Martinek, Richard Martin, and Elizabeth Westrom.

215* Law Office of Tom Lee Pa.

Table listing properties for the Law Office of Tom Lee Pa., including Tom Edward Lee.

223 Laura A Miller

Table listing properties for Laura A Miller, including Tom Edward Lee and Tom Edward Lee.

237 Barbara L Glasco

Table listing properties for Barbara L Glasco, including Barbara L Glasco and Chris Ruff Glasco.

240 Annette Kaye Koch

Table listing properties for Annette Kaye Koch, including Annette Kaye Koch and Daniel Kantel.

245 Philip Howard Kambell

Table listing properties for Philip Howard Kambell, including Philip Howard Kambell and Michelle Anne Keefe.

253 Patrick S Keefe

Table listing properties for Patrick S Keefe, including Patrick S Keefe and Gary G Kruger.

260 Gary G Kruger

Table listing properties for Gary G Kruger, including Gary G Kruger and Kathy M Kruger.

269 John Donald Langevin

Table listing properties for John Donald Langevin, including John Donald Langevin and Betty L Saumer.

276 Betty L Saumer

Table listing properties for Betty L Saumer, including Betty L Saumer and James D Saumer.

277a Cheif A Lundgren

Table listing properties for Cheif A Lundgren, including Cheif A Lundgren and Diane Annette Lundgren.

284 Emily Fay Riebel

Table listing properties for Emily Fay Riebel, including Emily Fay Riebel and Stephen Leonard Riebel.

285 Barbara Jean Schrott

Table listing properties for Barbara Jean Schrott, including Barbara Jean Schrott and Gary Louis Schrott.

292 Margaret Mary Karel

Table listing properties for Margaret Mary Karel, including Margaret Mary Karel and Ronald Robert Karel.

296 Ashleyne Shook

Table listing properties for Ashleyne Shook, including Ashleyne Shook and Laura J Shook.

296a Buck A Gysbers

Table listing properties for Buck A Gysbers, including Buck A Gysbers and Debra Lee Gysbers.

301 Carole A Casay

Table listing properties for Carole A Casay, including Carole A Casay and Michael S Casay.

306 Michael David Larson

Table listing properties for Michael David Larson, including Michael David Larson and Richard Walter Ludock.

308a Sandra Margaret Luanini

Table listing properties for Sandra Margaret Luanini, including Sandra Margaret Luanini and Kevin LOR.

320a Maria LOR

Table listing properties for Maria LOR, including Maria LOR and Marjorie Jean Smith.

325a Richard Thomas Smith

Table listing properties for Richard Thomas Smith, including Richard Thomas Smith and Jim Raymond Bone Jr.

339 Herb H Zunker Jr

Table listing properties for Herb H Zunker Jr, including Herb H Zunker Jr and Sharon Lorraine Zunker.

340 Stanley Mitchell Kawobowski

Table listing properties for Stanley Mitchell Kawobowski, including Stanley Mitchell Kawobowski and Virginia Haugen Kawobowski.

355 Josephine G Hagert

Table listing properties for Josephine G Hagert, including Josephine G Hagert and Josephine G Mous.

365 Pamela M Cunen

Table listing properties for Pamela M Cunen, including Pamela M Cunen and Stephen J Pofert.

1000 Judith Ann Meier

Table listing properties for Judith Ann Meier, including Judith Ann Meier and Kerry Lee Meier.

1010 Jolene Marie Tomlin

Table listing properties for Jolene Marie Tomlin, including Jolene Marie Tomlin and Benjamin Alden Albaugh II.

1017 Grace Weckman Albaugh

Table listing properties for Grace Weckman Albaugh, including Grace Weckman Albaugh and Li L Heuring.

1020 Robert J Nunker

Table listing properties for Robert J Nunker, including Robert J Nunker and Barbara Rose Overholser.

1028a Jessica Rose Overholser

Table listing properties for Jessica Rose Overholser, including Jessica Rose Overholser and Franklin Ross Warner.

1030 Rachel Rosalia Warner

Table listing properties for Rachel Rosalia Warner, including Rachel Rosalia Warner and Terry Ann Frazier.

1031a Bruce Kent Halmseth

Table listing properties for Bruce Kent Halmseth, including Bruce Kent Halmseth and Ramette Fay Halmseth.

1035 Justin C Dennis

Table listing properties for Justin C Dennis, including Justin C Dennis and Patricia Anne Welch.

1037a Barb Jean Trana

Table listing properties for Barb Jean Trana, including Barb Jean Trana and Michael D Trana.

1043 Christina Cooper

Table listing properties for Christina Cooper, including Christina Cooper and Kimberly D Small.

1047a Callie A Carlson

Table listing properties for Callie A Carlson, including Callie A Carlson and Gail J Carlson.

1048a Laura Thornburg

Table listing properties for Laura Thornburg, including Laura Thornburg and Eric Scott Altman.

1050a Kristin M Altman

Table listing properties for Kristin M Altman, including Kristin M Altman and Marian Olson.

1051a Steven Edward Olson

Table listing properties for Steven Edward Olson, including Steven Edward Olson and Allison L David.

1053a Phillip Douglas Reid

Table listing properties for Phillip Douglas Reid, including Phillip Douglas Reid and Jan Marie Henderson.

1055a Sandra A Zitzman

Table listing properties for Sandra A Zitzman, including Sandra A Zitzman and Robert Lewis Bragelman.

102 Joseph Maximilian Eckman

Table listing properties for Joseph Maximilian Eckman, including Joseph Maximilian Eckman and Karen Erickson.

103 Steven Greg Field

Table listing properties for Steven Greg Field, including Steven Greg Field and Mike Lawrence Fleg.

202 Evelyn Virginia Hopner

Table listing properties for Evelyn Virginia Hopner, including Evelyn Virginia Hopner and Susan Higgins.

103 Helen Ruth Johnson

Table listing properties for Helen Ruth Johnson, including Helen Ruth Johnson and Barb Jeanette Kindseth.

203 Lavina J Martin

Table listing properties for Lavina J Martin, including Lavina J Martin and Kathy A Seals.

111 Jacqueline Shoeler

Table listing properties for Jacqueline Shoeler, including Jacqueline Shoeler and May L Sear.

211 Orville Edward Stave

Table listing properties for Orville Edward Stave, including Orville Edward Stave and Shea Stave.

211 James W Stewart

Table listing properties for James W Stewart, including James W Stewart and Betty Rae Wolf.

207 Charles William Wolf

Table listing properties for Charles William Wolf, including Charles William Wolf and Marty Allen Wolf.

3073* The American Legion

Table listing properties for The American Legion, including The American Legion and Patriot Lanes & Lounge.

3112* Dollar General Store

Table listing properties for Dollar General Store, including Dollar General Store and Dollar General Store.

3128* Gardin Auto & Tire

Table listing properties for Gardin Auto & Tire, including Gardin Auto & Tire and Kerry St NW INTS.

3175* Temperature Specialists Inc

Table listing properties for Temperature Specialists Inc, including Temperature Specialists Inc and LAKE GEORGE BLVD NW INTS.

3210* That Other Thrift Store

Table listing properties for That Other Thrift Store, including That Other Thrift Store and 3220 Building.

101* Ez Tee

Table listing properties for Ez Tee, including Ez Tee and Living Hope Church.

108* Living Hope Church

Table listing properties for Living Hope Church, including Living Hope Church and Mundo De Colores Spanish Immersion E.

112* Tasty Pizza

Table listing properties for Tasty Pizza, including Tasty Pizza and Beth A Clear.

3296* Matthew Thomas Clear

Table listing properties for Matthew Thomas Clear, including Matthew Thomas Clear and 3296*.

3325* St Francis High School

Table listing properties for St Francis High School, including St Francis High School and Chester Edmund Kalkreuth.

3328* Village Bank

Table listing properties for Village Bank, including Village Bank and Kati Johnson.

3426* Kurt Lance Johnson

Table listing properties for Kurt Lance Johnson, including Kurt Lance Johnson and Casey's General Store.

3430* Casey's General Store

Table listing properties for Casey's General Store, including Casey's General Store and Anoka County Library.

3519* Anoka County Library

Table listing properties for Anoka County Library, including Anoka County Library and County of Anoka.

3631* Rum River Inn

Table listing properties for Rum River Inn, including Rum River Inn and True Value.

3645* True Value

Table listing properties for True Value, including True Value and Uhaul.

3735* St Francis Dental Care

Table listing properties for St Francis Dental Care, including St Francis Dental Care and United States Government.

3738* United States Government

Table listing properties for United States Government, including United States Government and Woodbridge St NW INTS.

3739* City of St Francis

Table listing properties for City of St Francis, including City of St Francis and Subway.

3740* Subway

Table listing properties for Subway, including Subway and Anoka County Library.

3745* Anoka County Library

Table listing properties for Anoka County Library, including Anoka County Library and Printing Unlimited.

3747* American Family Insurance

Table listing properties for American Family Insurance, including American Family Insurance and Michael Gephart.

3750* Michael Gephart

Table listing properties for Michael Gephart, including Michael Gephart and Deborah A Krenzler.

3765* Deborah A Krenzler

Table listing properties for Deborah A Krenzler, including Deborah A Krenzler and Katharine Krenzler.

3765* Katharine Krenzler

Table listing properties for Katharine Krenzler, including Katharine Krenzler and Edin Prairie.

Edin Prairie

Table listing properties for Edin Prairie, including Edin Prairie and 10074 E.

10074 E

Table listing properties for 10074 E, including 10074 E and Kay Sand.

10074 Kay Sand

Table listing properties for Kay Sand, including Kay Sand and Brian Anthony Johnson.

10076 Brian Anthony Johnson

Table listing properties for Brian Anthony Johnson, including Brian Anthony Johnson and Wendy Sue Johnson.

10078 Wendy Sue Johnson

Table listing properties for Wendy Sue Johnson, including Wendy Sue Johnson and Linda B Boettcher.

10096 Linda B Boettcher

Table listing properties for Linda B Boettcher, including Linda B Boettcher and Tyler Crawford.

10100 Tyler Crawford

Table listing properties for Tyler Crawford, including Tyler Crawford and Kristy Durand.

10100 Kristy Durand

Edin Prairie

Table listing properties for Edin Prairie, including Edin Prairie and 501.16 E.

501.16 E

Table listing properties for 501.16 E, including 501.16 E and 22730.

22730

Table listing properties for 22730, including 22730 and Christine Lois Rowe.

22770 Christine Lois Rowe

Table listing properties for Christine Lois Rowe, including Christine Lois Rowe and Lesley William Rowe.

22790 Lesley William Rowe

Table listing properties for Lesley William Rowe, including Lesley William Rowe and Anthony Robert Lbke.

22870 Anthony Robert Lbke

Table listing properties for Anthony Robert Lbke, including Anthony Robert Lbke and Tori Allen Branninger.

22900 Tori Allen Branninger

Table listing properties for Tori Allen Branninger, including Tori Allen Branninger and Trudi Fay Branninger.

22906 Trudi Fay Branninger

Table listing properties for Trudi Fay Branninger, including Trudi Fay Branninger and Edward Frank Kuhl.

22967 Edward Frank Kuhl

Table listing properties for Edward Frank Kuhl, including Edward Frank Kuhl and Maria E Kuhl.

22967 Maria E Kuhl

Table listing properties for Maria E Kuhl, including Maria E Kuhl and Laura Morgan.

23032 Laura Morgan

Table listing properties for Laura Morgan, including Laura Morgan and Lyle Jerome Sandak.

23108 Lyle Jerome Sandak

Table listing properties for Lyle Jerome Sandak, including Lyle Jerome Sandak and Florence A Sorensen.

23115 Florence A Sorensen

Table listing properties for Florence A Sorensen, including Florence A Sorensen and Melvin Eugene Sorensen.

23118 Melvin Eugene Sorensen

Table listing properties for Melvin Eugene Sorensen, including Melvin Eugene Sorensen and David Allen Klitzke.

23146 David Allen Klitzke

Table listing properties for David Allen Klitzke, including David Allen Klitzke and Jennifer Ellen Klitzke.

23203 Jennifer Ellen Klitzke

Table listing properties for Jennifer Ellen Klitzke, including Jennifer Ellen Klitzke and Andrew Taggart.

23234 Andrew Taggart

Table listing properties for Andrew Taggart, including Andrew Taggart and Debra Marie Anderson.

23260 Debra Marie Anderson

Table listing properties for Debra Marie Anderson, including Debra Marie Anderson and Austin Sims.

23260 Austin Sims

Table listing properties for Austin Sims, including Austin Sims and Cindy Sue Wolff.

23260 Cindy Sue Wolff

Table listing properties for Cindy Sue Wolff, including Cindy Sue Wolff and Ken Mauch Mott.

23260 Ken Mauch Mott

Table listing properties for Ken Mauch Mott, including Ken Mauch Mott and Daniel Joseph Rosenow.

23260 Daniel Joseph Rosenow

Table listing properties for Daniel Joseph Rosenow, including Daniel Joseph Rosenow and Evelyn Marie Rosenow.

23260 Evelyn Marie Rosenow

Table listing properties for Evelyn Marie Rosenow, including Evelyn Marie Rosenow and Jana Wasche.

23260 Jana Wasche

Table listing properties for Jana Wasche, including Jana Wasche and Nicholas J Wische.

23260 Nicholas J Wische

Table listing properties for Nicholas J Wische, including Nicholas J Wische and Ralph Michael Harty III.

23260 Ralph Michael Harty III

Table listing properties for Ralph Michael Harty III, including Ralph Michael Harty III and Jesse Rolandson.

23260 Jesse Rolandson

Table listing properties for Jesse Rolandson, including Jesse Rolandson and Lisa Ruth Narloch.

23260 Lisa Ruth Narloch

Table listing properties for Lisa Ruth Narloch, including Lisa Ruth Narloch and Norman Allen Narloch.

23260 Norman Allen Narloch

Table listing properties for Norman Allen Narloch, including Norman Allen Narloch and Robert Lewis Bragelman.

23260 Robert Lewis Bragelman

Table listing properties for Robert Lewis Bragelman, including Robert Lewis Bragelman and Joseph Maximilian Eckman.

23260 Joseph Maximilian Eckman

Table listing properties for Joseph Maximilian Eckman, including Joseph Maximilian Eckman and Karen Erickson.

23260 Karen Erickson

Table listing properties for Karen Erickson, including Karen Erickson and Steven Greg Field.

23260 Steven Greg Field

Table listing properties for Steven Greg Field, including Steven Greg Field and Mike Lawrence Fleg.

23260 Mike Lawrence Fleg

Table listing properties for Mike Lawrence Fleg, including Mike Lawrence Fleg and Evelyn Virginia Hopner.

23260 Evelyn Virginia Hopner

Table listing properties for Evelyn Virginia Hopner, including Evelyn Virginia Hopner and Susan Higgins.

23260 Susan Higgins

Table listing properties for Susan Higgins, including Susan Higgins and Helen Ruth Johnson.

23260 Helen Ruth Johnson

Table listing properties for Helen Ruth Johnson, including Helen Ruth Johnson and Barb Jeanette Kindseth.

23260 Barb Jeanette Kindseth

Table listing properties for Barb Jeanette Kindseth, including Barb Jeanette Kindseth and Lavina J Martin.

23260 Lavina J Martin

Table listing properties for Lavina J Martin, including Lavina J Martin and Kathy A Seals.

23260 Kathy A Seals

Table listing properties for Kathy A Seals, including Kathy A Seals and Jacqueline Shoeler.

23260

BRIDGE LN

BRIDGE LN

Minneapolis		2 - 9	\$A
CT 236.00		2-11.....	55424
TOWNS RD INTS			
2	John Robert Schaefer (12/98)	97	952.236.7409
	P Hart Schaefer (12/98)	97	952.236.7409
4	Mary Elizabeth Pechar (2005)	04	952.929.3552
	Thomas Jennings Lindin (2005)	04	952.929.3552
5	Abby R Luber (10/09)	09	NP
	Ben L Luber (10/09)	09	NP
6	Mary Beth Brody (5/84)	84	952.920.9079
	William Joseph Brody (5/84)	84	952.922.7390
7	Jerry Weiner Duggan (5/08)	07	952.681.2072
	Michael Joseph Duggan (5/08)	07	952.681.2072
8	Bridget Smith	10	612.331.6516
	Diane Smith	10	612.331.6516
9	Karl Richard Schmidt (7/94)	94	952.920.8625
	Patricia Dibble Schmidt (7/94)	94	952.920.8625
11	City Of Delano	98	763.972.0557
	14 RESIDENCE	1 BUSINESS	

BRIDGE RD

North Branch		37985 - 38595	\$D
CT 1103.00		37955 - 38595.....	55056
37955 Natural Spaces Domes			
37985			NP
382ND ST INTS			
38104			NP
38585			NP
		3 RESIDENCE	1 BUSINESS

BRIDGE SPUR

Shakopee		2060 - 2124	\$B
CT 803.02 E		2060 - 2124.....	55379
2060	Terril Lynn Nida (3/03)	98	952.403.1725
2084	Patricia Ann Larson	76	952.496.1133
	Ronald Curtis Larson	76	952.496.1133
2094	Deora Katherine Suel (1/83)	93	952.445.4617
	Kevin Patrick Suel (1/83)	93	952.445.4617
2104	Bonnie Suzanne Schmol (3/03)	03	952.403.8120
	Phillip Leonard Schmol (3/03)	03	952.403.8120
2114	Paula Faye Meyer (3/10)	08	952.405.8183
	Ray Edward Meyer (3/10)	08	952.405.8183
2124	Mary Louise Cufane	85	952.445.5039
	Steven Cufane	85	952.445.5039
	11 RESIDENCE		

BRIDGE SQ

Anoka		2 - 12	\$E
CT 505.01 E		2-12.....	55303
1ST AVE INTS			
2	Karen Barrett	99	763.576.9101
	Tim Patrick Barrett	99	763.576.9101
602	Mary Ellen Bebaull	98	763.712.1507
508	Joseph J Bies	03	763.421.1039
508	Lila M Bies	03	763.421.1039
204	Lisa Mae Blatner	01	763.422.2096
	John W Bohrer	02	NP
712	Charlene A Bolf		NP
810	Diane Bouley	02	763.421.7617
810	Jean Barbara Bouley	02	763.421.7617
610	Frances M Bretterfeldt	99	763.427.7370
Bridge Square Apartments			
105	Delray Eugene Brosdahl	99	763.432.5733
105	Lynda D Brosdahl	99	763.432.5733
304	Marvel Buranen	08	763.427.0915
303	Lynn Lynn Burggraf	07	763.754.1307
212	Jean Marie Carpenter	94	763.427.9457
711	Jeanne E Clark	06	763.427.1639
405	Lucinda Elizabeth Cook	94	763.422.0136
811	Viola I Dahlstrom	00	NP
805	M Rose Deschene	85	NP
805	Rose Marie Deschene	85	NP
412	Frank Allen Dobbs	07	NP
412	Teresa M Dobbs	07	NP
602	Deanna Lynn Dorloff	06	NP
706	Doris Elaine Eirikhoff	96	NP
808	Amanda Joy Eidem	03	763.421.7996
408	Donna L Fennell	04	763.323.6885
401	Lillie E Fischer	06	763.712.1249
309	Clarice Ann Fountain	97	763.506.0468
309	Edward Robert Fountain	97	763.506.0468
201	Benjamin Gonzalez Garcia	10	NP
710	Gail C Gray	06	763.433.9012
609	Alyis Virginia Gregory	99	763.323.0662
202	Donna J Halsted	91	763.323.4851
	Susan Hawkinson	10	NP
510	Henry E Heinonen	02	NP
103	Mildred Amy Hennessey	01	763.323.3205
511	Lloyd Kenneth Hennricksen	99	763.712.8076
505	Brenda L Hill	94	763.712.5929
505	Gary Hill	94	763.422.3737
306	Elaine P Hoogenhout	08	763.712.5346
501	Marjorie Annie Horank	83	763.427.3364
509	Sylvia R Hudson	05	763.427.4544
702	Darlene Joyce Jackson	04	763.323.7192
607	Loretta Ann Jantunen	05	NP
	Barry Trent Johnson	05	763.323.0704
	Kathleen E Johnson	05	763.576.9983
	Steve Knutson	09	763.421.2915
406	Marilyn Carol Kolb	95	763.576.4575
406	Mark Kolb	95	763.576.4575
908	S Koppczuk	04	763.323.6885
506	Susan Kay Kuehne		NP
701	Lionelle Lee Lowe	08	NP
701	Michelle J Lowe	08	NP
604	Lorraine Margaret Lundstrom	08	763.421.1873
905	Caclia Marie Mahoney	02	763.712.5926
	Theresa Jane Molina	02	763.427.2465
104	Bruce Momi	08	763.421.2557

COLE

307	Ariene A Morl		NP
403	Audrey Anne Muscovitz	04	NP
102	George Nelson	09	763.422.6678
102	Patricia R Nelson	09	763.427.0303
	Dennis Olson		763.421.1121
211	Janet Porten	02	763.427.4058
703	Joyce Suzanne Reuss	94	763.323.7565
101	Beatrice Bernice Richardson	00	763.323.1306
812	Darleen Pearl Richardson	94	763.413.4750
812	Thomas N Richardson	94	763.413.4750
308	Audrey Evelyn Shannon	91	763.421.0781
512	Loetta Mae Sobro	88	763.427.5398
210	Vera Dutcher Stabbeffeldt	89	763.421.2845
504	Nancy Lee Steele	07	NP
909	Patricia Dian Tamblyn	00	763.712.4831
909	William Ernest Tamblyn	00	763.712.4831
409	Margaret Coraam Teneyck	93	763.421.1898
307	Midred J Thompson		NP
	Arnel D Vicha	08	763.323.0909
612	Ramona J Walker	00	763.421.2188
111	Bruce Aile Wertz	82	763.576.9391
804	Lilen Mae Woody	96	763.576.3979
702	Charlote Wren	97	763.421.6806

Anoka Business & Landowners Assoc		01	763.421.0083
102	Anoka Chamber Of Commerce	06	763.421.7130
101	Bridge Square Optical	97	763.421.4334
	Choice Insurance Brian Fitzgerald		763.786.9850
	Dvoracek E G	10	763.421.4002
202	Insurance Choice		763.270.0239
203	Larsco Inc	01	763.421.3319
304	Michelle Orr Insurance	10	763.427.9500
	Gregory G Soule	07	NP
	Sparkys Cafe	09	763.427.0076
105	Sparkys Cafe		763.427.0079
	Torspo Hockey	06	763.433.2844
101	Unique Olive	03	763.253.0385
RIVER AVE INTS		82 RESIDENCE	13 BUSINESS

BRIDGE ST

Hopkins		3303 - 3320	\$A
CT 264.04		3303 - 3320.....	55305
3303	Brian E Johnson (10/03)	02	952.938.8048
	Tammi Johnson (10/03)	02	952.938.8048
3304	David Joseph Czek Jr	95	952.935.6246
	Rita Leanne Czek	95	952.935.6246
3312	Cheryl Anderson (12/94)	93	NP
	Timothy Alan Laing (12/94)	93	NP
3320	Mike Joseph Loosen (7/04)	05	NP
	Patricia M Loosen (7/04)	05	NP
PLYMOUTH RD INTS		8 RESIDENCE	

BRIDGE ST

Rockford		8120 - 8130	\$A
CT 270.01 E		8120 - 8130.....	55370
CT 1009.00		8331 - 8370.....	55373
		8120 - 8370.....	55373
8120	Diane Jeanette Hopkins (3/86)	94	763.477.4027
	Gordon F Hopkins (3/86)	94	763.477.4027
COUNTY ROAD 50 INTS			
8130	Janice Louise Dotsehl (11/91)	91	763.477.4743
	Randy Robert Dotsehl (11/91)	91	763.477.4743
8131	Ames Florida Stork House		763.477.5383
LIEDER ST INTS			
8200	Abc Lettering		763.477.5520
8210	Red Vest Tavern Inc	10	763.477.9705
8230	Bridge Street Cafe	10	763.477.6155
MAIN ST INTS			
8300	Found Salvage		763.477.5888
8331	Apartments		
	Bethann J Brooks	01	763.477.0016
	Howe F Brooks	03	763.477.0016
	Lorry Luzadder	02	NP
	Richard Clark Luzadder	02	NP
	Tom Sangrei	07	NP
8340	Buffie Chiropractic Clinic Pc	09	763.477.4266
	Christian Recovery Center	10	763.566.0088
	Kimberly Swanson-Buffie (2008)	08	NP
8370	Nanette Kilty	08	763.355.9379
MAPLE ST INTS		11 RESIDENCE	7 BUSINESS

BRIDGE ST

Saint Paul		149 - 1057	\$B
CT 407.03		149 - 1057.....	55126
RICE ST INTS			
149	Kelly Jacobs Cerny	78	NP
	Travis Lee Cerny	78	NP
157	Linda Claire Abelson (3/01)	01	NP
	John Anthony Andreozzi (3/01)	01	NP
160	Christopher Lee Jones (5/99)	99	651.765.9948
	Marnie Marie Jones (5/99)	99	651.765.9948
162	Carol Sue Berglund (5/01)	99	NP
	Peter Alan Berglund (5/01)	99	NP
164	Kahn J Goebel (3/04)	95	651.483.6470
	Robert Howard Goebel (3/04)	95	651.483.6470
169	Dan Charles Zichorski (3/99)	96	651.415.0766
170	Curtis James Pederson	84	651.483.2161
	Margaret Jean Pederson	84	651.483.2161
180	Alice K Holm (3/92)	92	651.481.7061
	David John Holm (3/92)	92	651.481.7061
181	Brian Thomas Westhoff (5/95)	80	651.484.7951
	Tracy Sandin Westhoff (5/95)	80	651.484.7951
185	Lucille Ada Meyer	80	651.484.7996
	Ned Edward Meyer	80	651.484.7996
LION LN INTS			
195	Richard Wallace Martinek	84	651.482.8063
	Michael Richard Martinek	84	651.482.8063
200	Elizabeth Wikstrom (3/00)	98	651.486.9196
	Paul Clair Wikstrom (3/00)	98	651.486.9196
201	Barbara Jean Varusso (3/91)	91	651.486.8330

PAGE 1070

206	David James Varusso (3/91)	91	651.486.8328
	Ruth Mary Dessel	83	651.482.1851
209	Nancy Lynn Turner (3/01)	00	NP
	Ned Sean Turner (3/01)	00	NP
212	Susan Marie Walgren	79	651.483.6964
	Thomas Richard Walgren	79	651.483.6964
215	Susan L Lee (3/91)	91	651.481.1118
	Tom Edward Lee (3/91)	91	651.481.1118
220	David Joseph Hentges (7/01)	01	651.787.0115
	Mary D Hentges (7/01)	01	651.787.0115
223	John Carney Miller (3/99)	99	651.482.9159
	Laura A Miller (3/99)	99	651.482.9159
226	Greg David Zastrow (3/99)	94	651.481.3230
	Launa Kay Zastrow (3/99)	94	651.481.3230
231	Kathleen Anne Sohest (10/00)	00	651.486.6520
	Mark L Sohest (10/00)	00	651.486.6520
234	Judy Annette Heimerman	89	651.481.0395
	Tom Edward Heimerman	89	651.481.0395
237	Barbara Lundborg Gasse (7/91)	91	651.486.8794
	Chris Rol Gasse (7/91)	91	651.486.8794
240	Andrew James Koch (3/03)	03	651.415.9939
	Annette Kaye Koch (3/03)	03	651.415.9939
245	Mark Daniel Kimball	84	651.490.0375
	Philip Howard Kimball	84	651.490.0375
250	Carolyn Ruth Furlong (10/91)	79	651.484.2328
	Wayne Maurice Heclor (10/91)	79	651.484.2328
253	Gary G Kroger (3/92)	81	651.482.1952
	Kathy M Kroger (3/92)	81	651.482.1952
266			

BRIDGE ST

BRIDGE ST

Table with columns for address, price, and features. Includes listings for Hopkins area with prices ranging from \$264,04 to \$53,065.

BRIDGE ST

Table with columns for address, price, and features. Includes listings for Rockford area with prices ranging from \$270,01 to \$53,373.

MECHANIC ST INTS

Table with columns for address, price, and features. Includes listings for A B C Lettering Co., Red Vest Inc., and Rockwells Cafe.

MAIN ST INTS

Table with columns for address, price, and features. Includes listings for Stones Thru Antiques, April Kramer Brastad, and Kevin Carl Brastad.

APARTMENT

Table with columns for address, price, and features. Includes listings for Frank Eugene Chase, Melissa Gomer, and Jacob Hawkins.

BRIDGE ST

Table with columns for address, price, and features. Includes listings for Saint Paul area with prices ranging from \$407,03 to \$51,262.

LION LN INTS

Table with columns for address, price, and features. Includes listings for Kelly J Cerny, Travis Lee Cerny, and John A Andreozzi.

229TH AVE NW INTS

Table with columns for address, price, and features. Includes listings for American Legion, Saint Francis American Le, and Patriot Lanes.

RUM RIVER BLVD NW INTS

Table with columns for address, price, and features. Includes listings for Gardin Auto & Tire Inc, Temperature Specialists, and Saint Francis Foods.

BRIDGEVIEW AVE

Table with columns for address, price, and features. Includes listings for R Young, Vera Rose Young, and David Warren Lundsten.

BRIDGEVIEW TER

Table with columns for address, price, and features. Includes listings for Saint Paul area with prices ranging from \$607,26 to \$51,211.

BRIDGEVIEW CIR

Table with columns for address, price, and features. Includes listings for Bruce Way Shadow, Patricia Ann Teik, and Latitudes Co.

COLE

BRIDGEHILL TER

Table with columns for address, price, and features. Includes listings for Eden Prairie area with prices ranging from \$260,16 to \$53,347.

BRIDGESTONE RD NW

Table with columns for address, price, and features. Includes listings for Saint Francis area with prices ranging from \$501,16 to \$5,070.

229TH AVE NW INTS

Table with columns for address, price, and features. Includes listings for Argo Construction Inc, Joyce M Bonfield, and Gary John Schell.

2316th AVE NW INTS

Table with columns for address, price, and features. Includes listings for Mels Custom Cabinets, Flo A Sorenson, and Melvin E Sorenson.

2363rd AVE NW INTS

Table with columns for address, price, and features. Includes listings for Best Builders, Lisa R Narcho, and Norman A Narcho.

BRIDGEVIEW AVE

Table with columns for address, price, and features. Includes listings for R Young, Vera Rose Young, and David Warren Lundsten.

BRIDGEVIEW TER

Table with columns for address, price, and features. Includes listings for Saint Paul area with prices ranging from \$607,26 to \$51,211.

BRIDGEVIEW CIR

Table with columns for address, price, and features. Includes listings for Bruce Way Shadow, Patricia Ann Teik, and Latitudes Co.

2007 MINNEAPOLIS

BRIDGEWATER CT

Table with columns for address, price, and features. Includes listings for Savage area with prices ranging from \$802,05 to \$53,378.

BRIDGEWATER DR INTS

Table with columns for address, price, and features. Includes listings for Bridgeland Consulting Inc, An Marie Gaudette, and Don John Gaudette.

BRIDGEWATER DR

Table with columns for address, price, and features. Includes listings for Saint Paul area with prices ranging from \$607,30 to \$51,232.

QUAIL RIDGE RD INTS

Table with columns for address, price, and features. Includes listings for Arlyn H Poppen, Katherine Louise Poppen, and Gary J Henke.

BRIDLE RIDGE RD INTS

Table with columns for address, price, and features. Includes listings for Kor Design, Cary Donald Olson, and Ken R Olson.

BRIDGEWATER DR

Table with columns for address, price, and features. Includes listings for Savage area with prices ranging from \$802,05 to \$53,378.

EDGEWATER DR INTS

Table with columns for address, price, and features. Includes listings for Cheryl A Habertack, Mike A Habertack, and Renee Rachelle Fried.

EDGEWATER DR INTS

Table with columns for address, price, and features. Includes listings for Cheryl A Habertack, Mike A Habertack, and Renee Rachelle Fried.

EDGEWATER DR INTS

Table with columns for address, price, and features. Includes listings for Cheryl A Habertack, Mike A Habertack, and Renee Rachelle Fried.

EDGEWATER DR INTS

Table with columns for address, price, and features. Includes listings for Cheryl A Habertack, Mike A Habertack, and Renee Rachelle Fried.

EDGEWATER DR INTS

Table with columns for address, price, and features. Includes listings for Cheryl A Habertack, Mike A Habertack, and Renee Rachelle Fried.

BRIDGE LN

55424
9 Karl R Schmidt 94 952-920-8625
Patricia D Schmidt 94 952-920-8625
11 RESIDENCE

BRIDGE RD 55437
Minneapolis
8000- 8199 CT 256.05 SB.

W BOTH ST INTS
8000* Country Inns&Sta 952-831-9599
8150* Steybridge Suites 952-831-7900
8151* Jocelyn A Gunyon 99 NP
* Clarion Hotel 952-830-1300
* Nordwester Grill 952-830-1300
1 RESIDENCE 4 BUSINESS

BRIDGE SPUR RD 55437
Shakopee
E 2000- 2198 CT 803 SB.

RR 6 2000-2198 E... 55379
2060 Thomas F Koger 86 952-445-6947
K O'Toole 86 952-445-6947
2084 James S Larson 76 952-498-1133
Ronald C Larson 76 952-498-1133
2094 Debora K Suel 93 952-445-4617
Kevin P Suel 93 952-445-4617

BRIDGE SQ 55303
Anoka
E 1ST AVE INTS 2 98 CT 505.01 SE.

610 Alice J Barnes 99 763-421-6552
671 Kathryn J Bauck 92 763-323-8391
608 Mary E Bebutul 98 763-712-1507
902 Aveline A Beckman 88 763-427-9180
901 Elma F Blomberg NP
407 Jeanne A Blomquist 96 763-427-4222
306 F M Breitenfeldt 98 763-427-1895
412 R L Brunsvold 99 763-712-8396
605 Mary L Burns 78 763-427-7322
212 Jean M Carpenter 84 763-427-9457
203 Lillian M Carroll 85 763-427-3279
705 Lucinda E Cook 94 763-427-0135
705 Orville Cotton 94 763-427-1858
208 Marjorie J Curtis 98 763-578-1923
811 Viola I Dahlstrom NP
207 Dorothy J Daley 55 763-433-0971
404 Mary A Dayon 92 763-427-5484
404 Robert L Dayon 92 763-427-5484
805 Rose M Deschene 85 763-421-4254
710 Manon J Dreager 97 763-712-1258
911 Erma J Erickson NP
304 Bernice M Falkner 95 763-427-8218
P J Fields 00 NP
309 Chancie A Fountain 97 763-508-0488
508 Calvin R Gordon 94 763-323-8017
903 Donald Grover 98 763-712-0113
202 Donna I Helsted 91 763-323-4851
202 Lewis A Helsted 91 763-323-4851
Bobbi Harvey 00 NP
402 Judy A Harvey 00 NP
708 Elaine Haven 96 763-323-7877
305 Yvonne A Hedlund NP
101 Margt J Hendricks 94 763-576-5304
511 Lloyd J Hennickson 99 763-712-8078
303 C S Herboldt 99 763-421-7886
505 Betty L Hill 94 763-422-3737
702 Elsie Hintzen 92 763-323-0475
906 Norman H Hovind 97 763-421-1723
909 Bernice Johnson 86 763-421-3665
910 Rosella M Johnson 94 763-323-4035
211 Pauline A Jost 92 763-422-9177
410 Maryann A Karpen 99 NP
410 Scott Karpen 99 NP
406 Marilyn A Kolb 95 763-576-4575
406 Mark Kolb 95 763-578-4975
401 Helen G Kramer 94 763-427-5696
709 Donna M Lotgren 95 763-421-8115
604 Catharine A Loft 87 763-427-8577
701 Lois E Lowe 89 763-323-0043
607 Cynthia M Ludgate 98 763-712-1206
809 John C Maffey 97 763-421-6210
608 Avanelle Mansfield 89 763-427-1407
801 K Mayo NP
801 Karen M Mayo 00 NP
801 Peter M Mayo 00 NP
504 Betty A Miles 95 763-323-6514
404 Sharon J Miller 00 NP
701 Harold E Murphy 94 763-421-7967
311 Glen C Nelson 89 763-323-1433
105 Clarine M Oakes 95 763-421-4506
105 James L Oakes 95 763-421-4506
Nellie E Olson 00 NP
905 Joyce C Pankert 98 763-508-0876
907 Burton A Peterson 88 763-712-8411
302 Eric A Peterson 88 763-422-9152
307 B G Reiller 98 763-421-01665
703 Joyce S Reuss 94 763-323-7561
872 B B Richardson 94 763-323-1306
506 Eleanor A Riddel 97 763-421-01008
205 Cath M Rosholt 79 763-427-7347
Barbara B Rudh 00 NP
302 M M Sawyer 95 763-422-9859
302 Mildred M Sawyer 95 763-422-9859
309 Audrey E Shannon 91 763-421-0781
512 Lucretia M Salbro 88 763-427-5398
210 V D Stappelfeldt 89 763-421-2845
603 Martin K Temple 93 763-427-8103
409 Margaret C Teneyck 93 763-421-1899
706 Ruth E Tenock 97 763-421-1847
211 Jesse A Toavs 99 763-506-0095
870 Margt E Tolletta 88 763-421-2931
C L Villenava 00 763-427-4229
403 Dorothy A Waldren 93 763-427-5395
802 Ramona J Walker 93 763-421-2188
204 Violet L Weaver 00 NP
501 Bertha West 96 763-323-1842
807 Ellen M Woody 98 763-578-3979
707 Charlotte Wusow 92 763-421-6806
201 Audrey E Wusow 94 763-712-9994
* Bridge Squares Apts 763-423-6772
RIVER AVE INTS
6* Cleaners One 763-421-4561
12
203 Jason L Larsen 00 NP
* Anoka Ar Cluby Com 763-421-7130

12* Anoka Bus&Ldvs 763-421-0883
* Anoka Chamber Com 763-421-7130
* Bridge Sq Optical 763-421-4334
* Chamber Com Ant 763-421-7130
* Dawson Lisa A D 763-421-4334
* Dvackack E D Dnt 763-421-4082
* Emerson Tamra G 763-421-4334
* Farmers Ins-Ank 763-427-2315
* Farmers Ins-Ank 763-427-9500
* Ischa 763-712-5767
* Laroco Inc 763-421-3319
* Messen Frank J Ins 763-427-9500
* Sparkys Cafe 763-427-0076
* SunKisand Tan Sln 763-712-1000
90 RESIDENCE 17 BUSINESS

BRIDGESTONE RD NW 55700
Saint Francis
22700-23999 CT 501.03 SD.

RR 1 ***** 55700
22730 Chris L Rowe 94 NP
22790 Anthony R Lipka 91 763-753-6625
Gerahyn M Lipke 91 763-753-6625
22870 Gary J Scott 91 763-753-2562
Joyce N Scott 91 763-753-2562
* Nordquist Team 763-753-5890
22906 Eugene E Rhymer 85 763-753-4658
Susan P Rhymer 86 763-753-4658
22957 Jonathan D Wenzel 98 NP
23032 Lyle J Sandahl 86 763-753-7544
23108* Mole Chets&Ctr 86 763-753-2935
23115 Sandra M Shelton 96 763-753-9454
23146 Paul A Reese 93 763-753-8905
Stacy N Reese 93 763-753-8905
23157 Charissa J Scott 96 763-753-5397
Zachary J Scott 96 763-753-5397
* Ice-O-Misc Inc 763-753-8105
23204 John B Taggart 87 763-753-1052
Nancy J Taggart 87 763-753-1052
23234 Elk J Rodriguez 00 763-753-8889
L C Rodriguez 00 763-753-8889
23260 Cynthia C Morff 94 763-753-6884
Kenneth S Morff 94 763-753-6884
23335 Donald J Rosenow 93 763-753-2272
Evelyn M Rosenow 93 763-753-2272
23500 James Schwab 79 763-753-1196
23540 Ralph M Harty 92 763-753-5718
Jesse Rolandson 92 763-753-5902

BRIDGE ST 55308
Hopkins
3300- 3499 CT 264.01 SA.

LAKE RD INTS
3303 Lawrence R Marking 82 952-938-8048
Lois Marking 82 952-938-8048
3304 C Hammons 95 NP
3312 Timothy A Laing 93 952-938-2952
3320 Carman R Smeier 91 952-931-2210
John T Smeier 91 952-931-2210
3325* Independent Schl Dat 98 763-753-7008
* Independent Schl Dat 98 763-753-7008
* Independent Schl Dat 98 763-753-7004
6 RESIDENCE 3 BUSINESS

BRIDGE ST 55308
Rockford
8100- 8223 CT 270 SB.
8224- 8398 CT1009 SD.

RR 1 8120-8130 E... 55373
8120 Gordon F Hopkins 94 NP
8130 Jonathan M Dotsath 91 763-477-4743
Randy R Dotsath 91 763-477-4743
8131A * Ames F Stork Ins 94 763-477-6383
RR 3 ***** 55373
8200* A B C Lettering 763-477-5520
8230* Rockville Cafe 763-477-4324
8240* Leader Printing 763-477-4920
MAIN ST INTS
8300* Lewis New Const 763-477-4025
8320 Kevin C Brazdat 85 763-477-5026
April L Kramer 85 763-477-5026
8331 Apartments
3 Howes Brooks NP
Jason D Cross 00 NP
Jim Pool 00 NP
Rosemary N Pool 00 NP
8340 Martin L Morris 99 NP
RR 2 8352-8398 E... 55373
8360 Apartments
2 George J Bansthoof 02 NP
Jeanne M Bansthoof 02 NP
Lance C Kenyon 00 763-477-6440
Andrew Meyer NP 763-477-5707
8370 Apartments
2 Edward Wilken 73 763-477-5244
2 Elaine C Wilken 73 763-477-5244
16 RESIDENCE 5 BUSINESS

BRIDGE ST 55126
Saint Paul
100- 1099 CT 407.03 SB.

RICE ST INTS
102 Charles A Horowitz NP
Robin Horowitz NP
149 Dale C Jacobs 78 651-482-08863
Kelly M Jacobs 78 651-482-08863
157 John A Andraozzi NP 651-785-1813
Linda L Andraozzi NP 651-785-1813
160 C L Jones 95 651-785-9948
Marnie M Jones 95 651-785-9948
162 Carol S Berglund 95 NP
164 Beverly J Goebel 95 651-483-6470
Mike Goebel 95 651-483-6470
169 Dan C Zbichorski 96 651-415-0766
Darl C Zbichorski 96 651-415-0766
170 Curtis J Pederson 84 651-483-2161
Margt J Pederson 84 651-483-2161
180 Alice S Holm 92 651-481-7061
David Holm 92 651-481-7061
181 Brian T Westhoff 80 651-484-7951
Tracy S Westhoff 80 651-484-7951
185 Lucretia A Meyer 80 651-484-7995
Neal E Meyer 80 651-484-7995
195 Cheryl A Martinek 84 651-482-8063
Richard W Martinek 84 651-482-8063
LION LN INTS

200 Elizabeth Guthrie 98 651-486-9186
Ezekiel J Guthrie 98 651-486-9186
Barbara J Yarusso 91 651-486-8330
David J Yarusso 91 651-486-8328
208 Ruth M Dessal 83 651-482-1851
209 Noel S Turner 00 NP
212 Susan M Walgren 79 651-483-6964
Thomas R Walgren 79 651-483-6964
215 Susan L Lee 91 651-481-1118
Tom E Lee 91 651-481-1118
220 David J Hentges NP
Mary D Hentges NP 651-787-0115
223 NP
226 Gregg D Zastrow 94 651-481-93230
Laura K Zastrow 94 651-481-93230
231 Kath A Solfest 00 651-486-6520
Mark L Solfest 00 651-486-6520
234 C R Glasco 91 651-486-8156
C R Glasco 91 651-486-8156
240 Craig M Ayer 61 651-483-5348
245 Cheryl L Kimball 84 651-480-0375
Philip H Kimball 84 651-480-1169
250 Carolyn R Hector 78 NP
253 Gary G Kroger 81 651-482-1952
Kathy M Kroger 81 651-482-1952
286 John I Iverson 79 NP
289 Jan A Langvinn 71 651-484-4242
Betty L Saumer 82 651-484-6506
James D Saumer 82 651-484-6506
277 Chell A Lundgren 72 651-483-5356
Dianne A Lundgren 72 651-483-5356
284 Brenda D Oviatt 85 651-481-8570
Mark A Oviatt 85 651-481-8570
285 Barbara J Schroth 93 651-480-1150
Gary L Schroth 93 651-480-1150
292 Margaret M Karal 89 651-481-9902
Ronald R Karal 89 651-481-9902
295 Laura J Sheak 91 NP
298 Debra L Gysbers 85 651-481-8773
Timothy A Gysbers 85 651-481-8773

HODGSON RD INTS 55700
Michael S Casey 71 651-484-8914
Scott A Helgeson 94 651-483-0743
309 NP
320 Gloria J Haffely 82 651-483-3180
Richard J Haffely 82 651-483-3180
325 Margorie A Smith 78 651-483-3903
Richard T Smith 78 651-483-3903
333 Carol K Jacobs 90 NP
Janette K Jacobs 90 NP
339 Harb H Zunker 76 651-484-3904
Sharon L Zunker 76 651-484-3904
345 S M Karbowska 85 651-481-8139
V H Karbowska 85 651-481-8139
355 NP
365 Kathy E Kug 94 NP

CHATS WORTH ST INTS 55700
Ron E Potter 78 651-484-5685
Sybil E Potter 78 651-484-5685
1009 Judith A Meier 84 651-482-9162
Kerry L Meier 84 651-482-9162
1010 John F Brugler 93 651-484-3068
John F Brugler 93 651-484-3075
1012 John P Reissner 79 651-483-8395
1020 Kelli Benschoter NP
1028 Barbara Gerhoffer NP
1030 NP

BRIDGE CT INTS 55700
1031 Angela S Cubus 99 NP
1033 Phyllis S Loken 77 651-483-0489
1035 Barbara J Hanson 77 651-483-2470
1037 Patricia Walea NP
1041 Barb J Trans 82 651-484-6677
Mike D Trans 82 651-484-6677
1043 Esther E Salfert 79 NP
1045 C A Marston 86 651-768-0454
1847 Apartments
208 Carlena A Carlson 76 651-483-8037
Michl W Bertelsen 96 651-490-1111
1048 Stacy A Bertelsen 96 651-490-1111

LEKINGTON AVE INTS 55700
1051 Steven E Olson 84 651-482-9237
1053 Irene C Klein 78 651-483-3402
Julien J Klein 78 651-483-3402
1055 Jan M Henderson 88 NP
1057 Sandra A Zitman 88 651-483-5880
1065 NP
107 RESIDENCE

BRIDGE ST NW 55700
Saint Francis
3000- 3407 CT 501.04 SD.
3198- 3799 CT 501.03 SD.

RR 3 ***** 55700
3040 Apartments
101 John F Adler 98 763-213-1291
106 G Bitiss 00 763-213-1018
211 Dorothy A Caya 95 763-753-2143
211 Dorothy A Caya 95 763-753-5442
102 Dalores E Eckman 84 763-753-4513
207 Sandra A Grant 98 763-753-3331
Patricia Havelka NP 763-753-5713
Ruth B Helzans NP
201 Viola L Hokanson 95 NP
209 Evelyn Y Hopper 00 763-753-1697
111 Evelyn L Lindh 97 763-753-9236
202 Barbara E Loggren 98 763-753-5132
103 Theresa J Merrill 95 763-753-1024
F O Peterson 00 NP
110 Mabel L Skar 99 763-753-0893
210 Martha R Wians 98 NP
108 Maxine M Wister 94 763-753-1778
3073 Linda M Ogden 00
* Ames Lge Frms 763-753-4224
3085* St Francis Lake Frms 763-753-4011

LAKE GEORGE BLVD INTS 55700
3128 Joshua Moon 97 NP
* Gardin Auto & Tire 763-753-4893
3175* Tempr Spclts Inc 763-753-2974
3210* Jack & Jill Foods 763-753-2610
* St Fracs Jack&Jill 763-753-2610
3220* All Seasons Home 763-753-8720
* Angels At Sunrises 763-753-9947
* Daylge 763-753-1043
* Little Resale Ctr 763-753-0971
* Silver Seasons H 763-753-1721
* St Fracs Barb Stp 763-753-5037
* St Francis Office 763-753-1277
* St Francis Phycst 763-753-8804
* Tasty Pizza 763-753-4988
3256 Keith A Pearson 99 NP

3296* Anderson J W Atty 763-753-3028
* Junga Dv&M&Ant 763-753-3028
* St Fracs Ins Agcy 763-753-3596
* Why U Anoka Realty 763-753-2593
3325* Independent Schl Dat 98 763-753-7051
* Independent Schl Dat 763-753-7050
* Independent Schl Dat 763-753-7080
* Independent Schl Dat 763-753-7080
3328 Chester E Korte 77 763-753-1074
Judith L Kotka 77 763-753-1074
3348 NP
3358* The Village Bank 763-753-3026

POPPY ST NW INTS 55700
3410 NP
3414 Andrea Lundy 89 763-213-1494
Stacey Olson 99 763-213-1494
3426 Apartments
725 Kurt L Johnson 89 763-753-6173
725 Pam A Johnson 89 763-753-6173
3460* Casey General St 763-753-9982
* Cassey Carryout 763-753-0544

3503 Apartments
686 Phyllis M Hiller 82 763-753-1240
686 Walter Miller 82 763-753-1240
3515* Ram River Inn 763-753-3074
3518* St City Str&Prcs 763-753-4391
3519* Anoka Co Librn St 763-753-2120
* Anoka Co Offices 763-753-2121
* Lura St Fracs Br 763-753-2121
* License Contr St C 763-323-5777
* St Fracs Lura St C 95 763-323-5777

AMBASSADOR BLVD NW INTS 55700
3631 Greg McCormick 00 763-753-7406
3645* St Francis PR Val 763-753-1285
* St Francis Tr Fds 763-753-1285
* U-Hi Car Indpendnt 98 763-753-6441
3715* Johnson P M DDS 763-753-8881
3729* Subway 763-753-5511
3741* Amerca Family Ins 763-753-8368
* Drecky May Agency 763-753-8258
3745* Printing Unlimited 763-753-2752
3747* Premier Tan Std 763-753-0321
3758 Jeff Wenman 02 763-753-5269
3759 Apartments
632 Helen S Walsh 90 NP
3765* Loading Dock Inc 763-753-3015
33 RESIDENCE 43 BUSINESS

BRIDGE VIEW AVE 55121
1400- 1499 CT 607.15 SB.

BRIDGE VIEW TER INTS 55121
1465 Guy M Steiner 96 NP
1466 NP
1469 Dalores E Fink 76 651-454-7924
Ernest I Fink 76 651-454-7924
1470 Bryan L Bernhart 98 651-894-08648
Tanya Z Bernhart 98 651-894-08648
1471 David P Johnson 88 651-454-7621
Lisa K Johnson 88 651-6811-1605
1472 NP
1474 Alice A Anderson 94 NP
1475 Seid B Mycos 98 651-905-1955
R J Vandusen NP
1478 Margt M Sullivan 86 651-454-04330
Michael M Sullivan 86 651-454-0150
14 RESIDENCE

BRIDGE VIEW TER 55121
Saint Paul
2800- 2899 CT 607.15 SB.

BRIDGE VIEW AVE INTS 55121
2841 Daniel M Linkous 94 651-681-0741
Nancy L Linkous 94 651-681-0741
2843 Frances L Flanagan 98 NP
2945 Janet R Richter 94 651-365-7685
Richard H Richter 94 651-365-7685
5 RESIDENCE

BRIDGEWATER CIR 55345
Minnetonka
17300-17599 CT 263.02 SA.

COUNTY ROAD 101 INTS 55345
17302 Path A Talk 91 952-449-9975
P S Pettinella 96 952-404-1928
* Archibald Commcns 952-404-1953
17340 Karen Mohsenian NP
Masoud Mohsenian NP
17372 Evelyn Y Gallen NP
17385 B A Hasselbring 94 952-473-6206
Mary E Hasselbring 94 952-473-6206
17404 Robert L Gordon 82 952-478-09205
Nancy M Lange 92 952-478-09205
17436 Kristina A Bremner NP 952-473-0386
R A Mikolajczyk NP 952-473-0386
17477 Robert H Brumhous 02 NP
17500 Joan M Hoerauf 94 952-475-8999
Robert G Hoerauf 94 952-475-8999
17503 Marianna I Pass 91 952-476-0483
Michael A Pass 91 952-476-0483
17595 Carolyn J Aune 95 NP
17 RESIDENCE 1 BUSINESS

BRIDGEWATER CT 55378
Savage
15000-15099 CT 802 SB.

RR23 ***** 55378
BRIDGEWATER DR INTS 55378
15024 Dale K Schaller 96 952-447-7216
Joan E Schaller 96 952-447-7216
15026 M R Guabner 98 952-440-09238
Peter J Guabner 98 952-440-09238
15028 Jeffery M Schuller 98 NP
Richard E Schuller 98 NP
15030 Renee M Neuharth 94 NP
15032 Donna E Struck 94 952-440-9150
Tom W Struck 94 952-440-9150
15034 Bruce D Gager 97 952-440-7735
Kathy A Gager 97 952-440-7735
15036 Renae R Olson NP 952-226-02244
Virginia A Olson NP 952-226-02244
15059 Paul T Brynden 00 NP
15 RESIDENCE

BRIDGEWATER DR 55123
Saint Paul
3800- 3899 CT 607.18 SA.

WESCOTT RD INTS 55123
3801 Arlyn H Popen 94 NP
3802 Arny E Schenk 87 NP

BRIDGE ST NW

Table listing addresses on Bridge St NW, including 3350 The Village Bank, 3410 Stephen J Palm, 3414 Cathy Bergman, etc.

BRIDGEWATER CIR

Table listing addresses on Bridgewater Cir, including 17300 Bruce W Schadow, 17333 Kirk Morgan, 17340 Kathy Jacobs, etc.

BRIDGEWATER DR

Table listing addresses on Bridgewater Dr, including 15006 Samuel D Prod, 15008 Samuel D Prod.

BRIDGE XING

Table listing addresses on Bridge Xing, including 2063 Robert A Hinkel, 2075 Gerald E Ubel, etc.

BRIDGE CREEK TRL

Table listing addresses on Bridge Creek Trl, including 2403 Mark Procht, 2407 Mark Fischer, etc.

BRIDLE PATH

Table listing addresses on Bridle Path, including 6810 Thomas Boegeman, 6831 John H Nipp Jr, etc.

BRIDLE RIDGE CT NE

Table listing addresses on Bridle Ridge Ct Ne, including 14828 Sean Rosenlieb, 14837 James M Davich, etc.

BRIDLE RIDGE TRL NE

Table listing addresses on Bridle Ridge Trl Ne, including 14584 Jeff L Bjorklund, 14589 M Johnson, etc.

BRIDLEWOOD CURV

Table listing addresses on Bridlewood Curv, including 7329 Dan Williamson, 7340 B A Miller, etc.

BRIGADOON PL NE

Table listing addresses on Brigadoon Pl Ne, including 7528 Heinz Volker, 7531 Mark Garfield, etc.

BRIGHAM TRL

Table listing addresses on Brigham Trl, including 17800 Sandra B Fawcett, 17805 John D Mayer, etc.

BRIDLE PATH

Table listing addresses on Bridle Path, including 6810 Thomas Boegeman, 6831 John H Nipp Jr, etc.

BRIDLE RIDGE CT NE

Table listing addresses on Bridle Ridge Ct Ne, including 14828 Sean Rosenlieb, 14837 James M Davich, etc.

BRIDLE RIDGE TRL NE

Table listing addresses on Bridle Ridge Trl Ne, including 14584 Jeff L Bjorklund, 14589 M Johnson, etc.

BRIDLEWOOD CURV

Table listing addresses on Bridlewood Curv, including 7329 Dan Williamson, 7340 B A Miller, etc.

BRIGADOON PL NE

Table listing addresses on Brigadoon Pl Ne, including 7528 Heinz Volker, 7531 Mark Garfield, etc.

BRIGHAM TRL

Table listing addresses on Brigham Trl, including 17800 Sandra B Fawcett, 17805 John D Mayer, etc.

BRIGHTON AVE NE

Table listing addresses on Brighton Ave Ne, including 2503 Robert E Drysdale, 2511 Mark Gaimont, etc.

BRIGHTON COMMONS

Table listing addresses on Brighton Commons, including 3046 Raymond D Hegra, 3051 3054 3058 3059, etc.

BRIGHTON LN

Table listing addresses on Brighton Ln, including 9500 Tom Plantenberg, 9508 M F Chambers, etc.

BRIGHTON BLVD

Table listing addresses on Brighton Blvd, including 2940 Robert Bial, 2944 Ed Sammis, etc.

BRIGHTON BLVD

Table listing addresses on Brighton Blvd, including 2940 Robert Bial, 2944 Ed Sammis, etc.

BRIGHTON BLVD

Table listing addresses on Brighton Blvd, including 2940 Robert Bial, 2944 Ed Sammis, etc.

BRIGHTON BLVD

Table listing addresses on Brighton Blvd, including 2940 Robert Bial, 2944 Ed Sammis, etc.

BRIGHTON BLVD

Table listing addresses on Brighton Blvd, including 2940 Robert Bial, 2944 Ed Sammis, etc.

BRIGHTON BLVD

Table listing addresses on Brighton Blvd, including 2940 Robert Bial, 2944 Ed Sammis, etc.

BRIGHTON BLVD

Table listing addresses on Brighton Blvd, including 2940 Robert Bial, 2944 Ed Sammis, etc.

BRIGHTON BLVD

Table listing addresses on Brighton Blvd, including 2940 Robert Bial, 2944 Ed Sammis, etc.

BRIGHTON BLVD

Table listing addresses on Brighton Blvd, including 2940 Robert Bial, 2944 Ed Sammis, etc.

BRIGHTON BLVD

Table listing addresses on Brighton Blvd, including 2940 Robert Bial, 2944 Ed Sammis, etc.

BRIGHTON BLVD

Table listing addresses on Brighton Blvd, including 2940 Robert Bial, 2944 Ed Sammis, etc.

BRIGHTON BLVD

Table listing addresses on Brighton Blvd, including 2940 Robert Bial, 2944 Ed Sammis, etc.

BRIGHTON BLVD

Table listing addresses on Brighton Blvd, including 2940 Robert Bial, 2944 Ed Sammis, etc.

BRIGHTON BLVD

Table listing addresses on Brighton Blvd, including 2940 Robert Bial, 2944 Ed Sammis, etc.

BRIGHTON LN

Table listing addresses on Brighton Ln, including 9500 Tom Plantenberg, 9508 M F Chambers, etc.

BRIGHTON LN

Table listing addresses on Brighton Ln, including 9500 Tom Plantenberg, 9508 M F Chambers, etc.

BRIGHTON LN

Table listing addresses on Brighton Ln, including 9500 Tom Plantenberg, 9508 M F Chambers, etc.

BRIGHTON LN

Table listing addresses on Brighton Ln, including 9500 Tom Plantenberg, 9508 M F Chambers, etc.

BRIGHTON LN

Table listing addresses on Brighton Ln, including 9500 Tom Plantenberg, 9508 M F Chambers, etc.

BRIGHTON LN

Table listing addresses on Brighton Ln, including 9500 Tom Plantenberg, 9508 M F Chambers, etc.

BRIGHTON LN

Table listing addresses on Brighton Ln, including 9500 Tom Plantenberg, 9508 M F Chambers, etc.

BRIGHTON LN

Table listing addresses on Brighton Ln, including 9500 Tom Plantenberg, 9508 M F Chambers, etc.

BRIGHTON LN

Table listing addresses on Brighton Ln, including 9500 Tom Plantenberg, 9508 M F Chambers, etc.

BRIGHTON LN

Table listing addresses on Brighton Ln, including 9500 Tom Plantenberg, 9508 M F Chambers, etc.

BRIGHTON LN

Table listing addresses on Brighton Ln, including 9500 Tom Plantenberg, 9508 M F Chambers, etc.

BRIGHTON LN

Table listing addresses on Brighton Ln, including 9500 Tom Plantenberg, 9508 M F Chambers, etc.

BRIGHTON LN

Table listing addresses on Brighton Ln, including 9500 Tom Plantenberg, 9508 M F Chambers, etc.

BRIGHTON LN

Table listing addresses on Brighton Ln, including 9500 Tom Plantenberg, 9508 M F Chambers, etc.

BRIGHTON LN

Table listing addresses on Brighton Ln, including 9500 Tom Plantenberg, 9508 M F Chambers, etc.

BRIGHTON LN

Table listing addresses on Brighton Ln, including 9500 Tom Plantenberg, 9508 M F Chambers, etc.

BRIGHTON LN

Table listing addresses on Brighton Ln, including 9500 Tom Plantenberg, 9508 M F Chambers, etc.

ADDRESSES

BRIDGE LN

BRIDGE LN 55424
Edina
1- 59 CT 236 #A.F.#
HUDSONS MAP LOC 4C-33

BRIDGE RD 55437
Bloomington
8000- 8199 CT 256.05 #B.# 8
HUDSONS MAP LOC 4D-41

BRIDGE SPUR E
New Street-1976
Shakopee
RR 2 2000- 2199 CT 903 #5B.F.4

BRIDGE SQ 55303
Anoka
1- 99 CT 505.01 #E.C.4

BRIDGE ST 55343
Minnetonka
3300- 3499 CT 284.01 #A.D.4

BRIDGE ST 55373
Rockford
RR 2 8100- 8399 CT1009 #

BRIDGE ST NW 55070
St Francis
RR 2

706 Marvel Swing 79 427-2701
A Talso 42 323-2228
D Thompson 87 427-0458

BRIDGESTONE RD NW
St Francis
RR 1 55070
HUDSONS MAP LOC 18-11

BRIDGE ST 55343
Minnetonka
3300- 3499 CT 284.01 #A.D.4

BRIDGE ST 55373
Rockford
RR 2 8100- 8399 CT1009 #

BRIDGE ST NW 55070
St Francis
RR 2

3128* Midstate Enginng 90 753-3579
3175* Temperature Spclst 78 753-2974
* Tompitt Sponstns 42 753-2974

BRIDGEWATER CIR 55345
Minnetonka
17300- 17599 CT 282.01 #A.E.4

BRIDLE LN 55343
Maple
HUDSONS MAP LOC 18-33

BRIDLE PATH
Prior Lake
RR 1 55372
HUDSONS MAP LOC 28-60

BRIDLEWOOD CURVE 55346
New Street-1984
Eden Prairie
7300- 7399 CT 260.04 #A.E.4

BRIGADOON PL NE 55432
New Street-1981
Friday
7500- 7699 CT 511.83 #C.A.18

BRIGHAM TRL 55391
Minnetonka
17800- 17921 CT 283.82 #B.D.4

BRIGHTON BLVD

17800 N A Ramborg 87 478-1161
17805 John D Mayer 87 473-3523
17810 H Shelley 88 473-5310

BRIGHTON AVE NE 55418
2590- 2899 CT 12 #B.C.18
12900- 2399 CT 8.02 #B.C.10

BRIDGEWATER CIR 55345
Minnetonka
17300- 17599 CT 282.01 #A.E.4

BRIDLEWOOD CURVE 55346
New Street-1984
Eden Prairie
7300- 7399 CT 260.04 #A.E.4

BRIGHTON BLVD
Monday
RR 7 2800- 4899 CT 278.82 #C.E.3

ADDRESSES

BRIARWOOD TERR

Table listing properties on Briarwood Terr, including addresses, owners, and phone numbers.

BRIDAL PATH TRL

Table listing properties on Bridal Path Trl, including addresses, owners, and phone numbers.

BRIDGE CROSSING E

Table listing properties on Bridge Crossing E, including addresses, owners, and phone numbers.

BRIDGE LN

Table listing properties on Bridge Ln, including addresses, owners, and phone numbers.

BRIDGE RD

Table listing properties on Bridge Rd, including addresses, owners, and phone numbers.

BRIDGE SPUR E

Table listing properties on Bridge Spur E, including addresses, owners, and phone numbers.

BRIDGE SQ

Table listing properties on Bridge Sq, including addresses, owners, and phone numbers.

BRIDGE ST

Table listing properties on Bridge St, including addresses, owners, and phone numbers.

BRIDGESTONE RD NW

Table listing properties on Bridgestone Rd NW, including addresses, owners, and phone numbers.

BRIDLEWOOD CURVE

Table listing properties on Bridlewood Curve, including addresses, owners, and phone numbers.

BRIGADOO PL NE

Table listing properties on Brigadoo Pl NE, including addresses, owners, and phone numbers.

BRIDGE ST

Table listing properties on Bridge St, including addresses, owners, and phone numbers.

BRIDGE ST NW

Table listing properties on Bridge St NW, including addresses, owners, and phone numbers.

BRIDLE LN

Table listing properties on Bridle Ln, including addresses, owners, and phone numbers.

BRIDLE PATH

Table listing properties on Bridle Path, including addresses, owners, and phone numbers.

BRIDLEWOOD CURVE

Table listing properties on Bridlewood Curve, including addresses, owners, and phone numbers.

BRIGHTON BLVD

Table listing properties on Brighton Blvd, including addresses, owners, and phone numbers.

BRIGHTON AVE NE

Table listing properties on Brighton Ave NE, including addresses, owners, and phone numbers.

BRIGHTON BLVD

Table listing properties on Brighton Blvd, including addresses, owners, and phone numbers.

© COPYRIGHT INFORMATION ON THIS PAGE MAY BE KEY PUNCHED ENTERED INTO A COMPUTER OR PHOTOGRAPHED IN ANY MANNER WHATSOEVER EXCEPT AS AUTHORIZED BY THE PUBLISHER.

Table listing real estate agents and their contact information under the heading 'BREN RD W'. Includes names like A G Rollson, Candace E Rowlette, Russ Berle Co, etc.

Table listing real estate agents and their contact information under the heading 'BRENTWOOD'. Includes names like Excelsior, R R 7, 1-199 TZ 27501, etc.

Table listing real estate agents and their contact information under the heading 'BRENTWOOD AVE'. Includes names like 6300-6599 TZ 20801, ELMHURST AVE N INTS, etc.

Table listing real estate agents and their contact information under the heading 'BRENTWOOD ESTS'. Includes names like Coon Rapids, 027770, Good Value Homes, etc.

Table listing real estate agents and their contact information under the heading 'BRIAR Weyzata'. Includes names like R R 5, 1200-1399 TZ 27201, etc.

Table listing real estate agents and their contact information under the heading 'BRIAR CIR'. Includes names like 8400-10499 TZ 25901, 027790, etc.

Table listing real estate agents and their contact information under the heading 'BRIAR CT Burnsville'. Includes names like 12800-12899 TZ 60710, 027800, etc.

Table listing real estate agents and their contact information under the heading 'BRIARDALE CT NE'. Includes names like 6100-6199 TZ 51203, 027810, etc.

Table listing real estate agents and their contact information under the heading 'BRIARDALE RD NE'. Includes names like 1500-1699 TZ 51203, 027820, etc.

Table listing real estate agents and their contact information under the heading 'BRIAR LN'. Includes names like 8200-8399 TZ 25901, 027930, etc.

Table listing real estate agents and their contact information under the heading 'BRIAR LN Minnetonka'. Includes names like 11700-12099 TZ 26401, 027840, etc.

Table listing real estate agents and their contact information under the heading 'BRIAR RD'. Includes names like 9400-10599 TZ 25901, 027850, etc.

Table listing real estate agents and their contact information under the heading 'BRIARWOOD CT Hopkins'. Includes names like 12400-12599 TZ 25102, 027900, etc.

Table listing real estate agents and their contact information under the heading 'BRIARWOOD DR Minnetonka'. Includes names like 4300-4499 TZ 25102, 027970, etc.

Table listing real estate agents and their contact information under the heading 'BRIARWOOD LN Minnetonka'. Includes names like 4300-4399 TZ 25102, 027980, etc.

Table listing real estate agents and their contact information under the heading 'BRIARWOOD LN NE Cedar'. Includes names like 1500-1999 TZ 50101, 027990, etc.

Table listing real estate agents and their contact information under the heading 'BRIARWOOD TERR Minnetonka'. Includes names like 12500-12599 TZ 25102, 027900, etc.

Table listing real estate agents and their contact information under the heading 'BRIDAL PATH TRL New Street-1877'. Includes names like 721 Richard D Gross, 755 Terrie Hayford, etc.

Table listing real estate agents and their contact information under the heading 'BRIDGE Minnetonka'. Includes names like 3300-3499 TZ 26401, 027920, etc.

Table listing real estate agents and their contact information under the heading 'BRIDGE Rockford'. Includes names like 6120 John D Shughnessy, 6143, etc.

Table listing real estate agents and their contact information under the heading 'BRIDGE St Francis'. Includes names like 3000-3799 TZ 50102, 027940, etc.

Table listing real estate agents and their contact information under the heading 'BRIDGE CT Anoka'. Includes names like 12400-12599 TZ 25102, 027900, etc.

Table listing real estate agents and their contact information under the heading 'BRIDGE CROSSING New Street-1877'. Includes names like R R 2, 2000-2199 TZ 803, etc.

Table listing real estate agents and their contact information under the heading 'BRIDGE LN'. Includes names like 1-99 TZ 236, 027960, etc.

Table listing real estate agents and their contact information under the heading 'BRIDGE RD New Street-1980'. Includes names like 6151 Antonio Restaurant, 6152, etc.

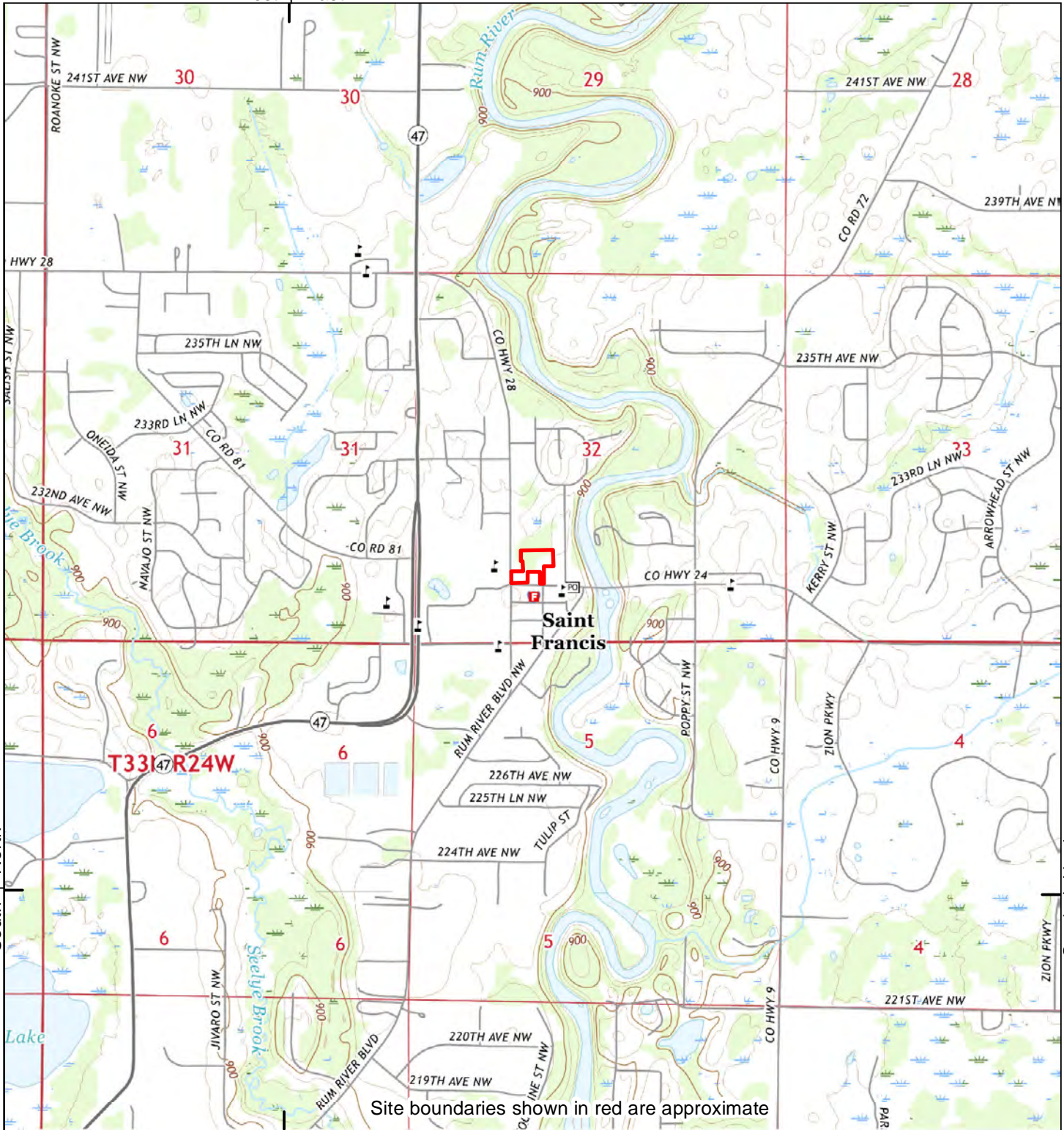
Table listing real estate agents and their contact information under the heading 'BRIDGE SPUR New Street-1976'. Includes names like R R 2, 2084 Ronald Larson, etc.

Table listing real estate agents and their contact information under the heading 'BRIDGE SQ Anoka'. Includes names like 027990, 2 James M Akin, etc.

Appendix G:

Topographic Maps

93°22'30"W
West | East



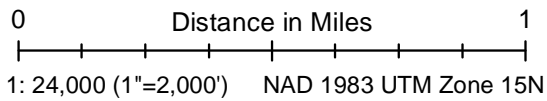
Site boundaries shown in red are approximate

West | East
93°22'30"W

45°22'30"N
South | North

45°22'30"N
South | North

2016



Site information:
Bridge St. Phase I Reports
3731, 3757 & 3765 Bridge St.
St. Francis, MN

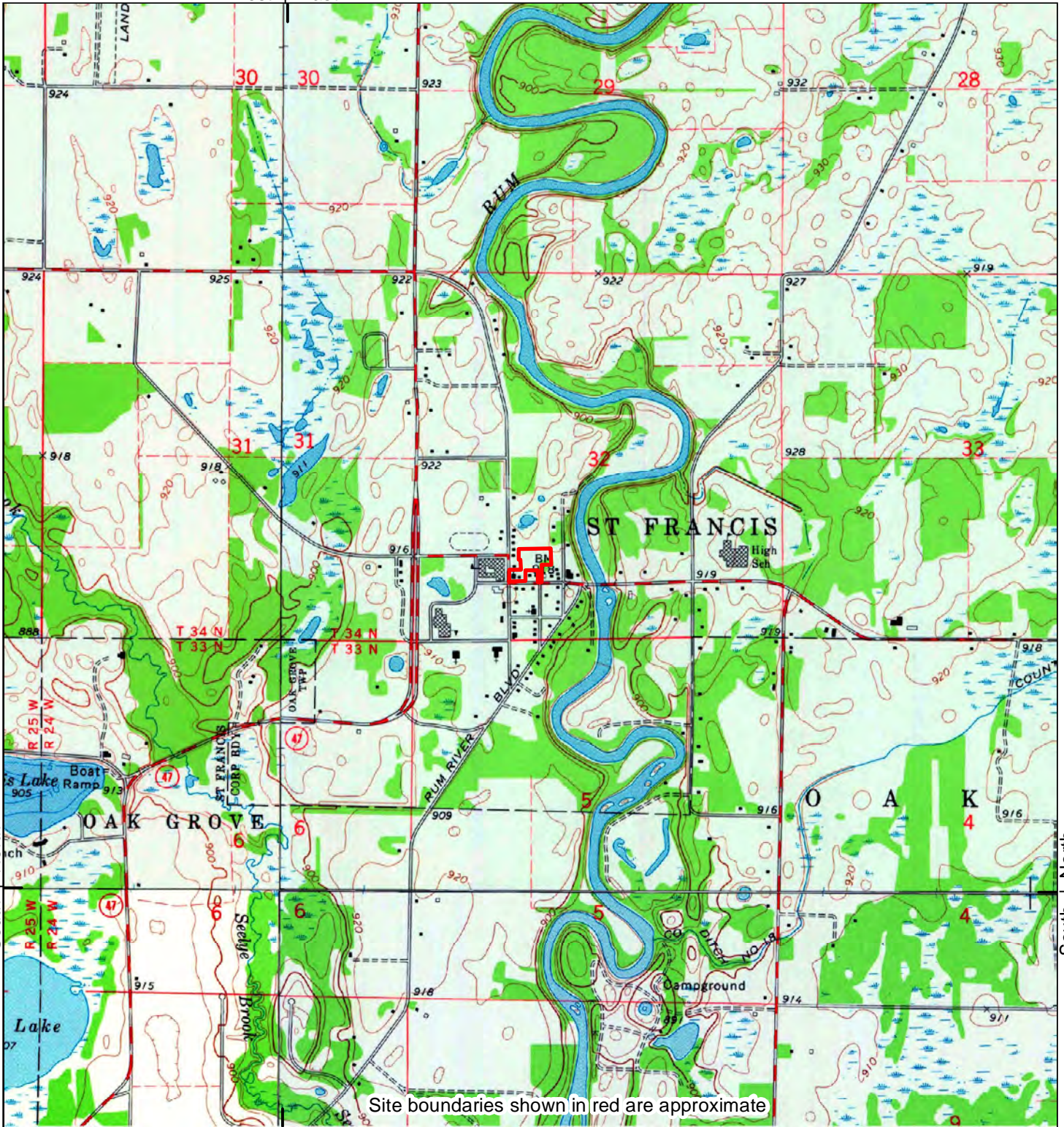


Unified maps show subdued modern topo features where corresponding maps of the same year were not published.

CarlsonMcCain project #8466-00
HIG #2032232 completed: 11/13/2019

Zone	Topographic Map Name	Publisher	Map Size	Base Map	Aerial Photo Topo Updates		
					Photo Year	Inspected	Revised
NE	Saint Francis, MN	USGS	7½' x 7½'	2016	--	--	--
NW	Crown, MN	USGS	7½' x 7½'	2016	--	--	--
SE	Cedar, MN	USGS	7½' x 7½'	2016	--	--	--
SW	Nowthen, MN	USGS	7½' x 7½'	2016	--	--	--

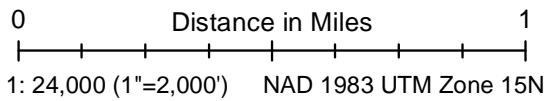
93°22'30"W
West | East



Site boundaries shown in red are approximate

West | East
93°22'30"W

1974



Site information:
Bridge St. Phase I Reports
3731, 3757 & 3765 Bridge St.
St. Francis, MN

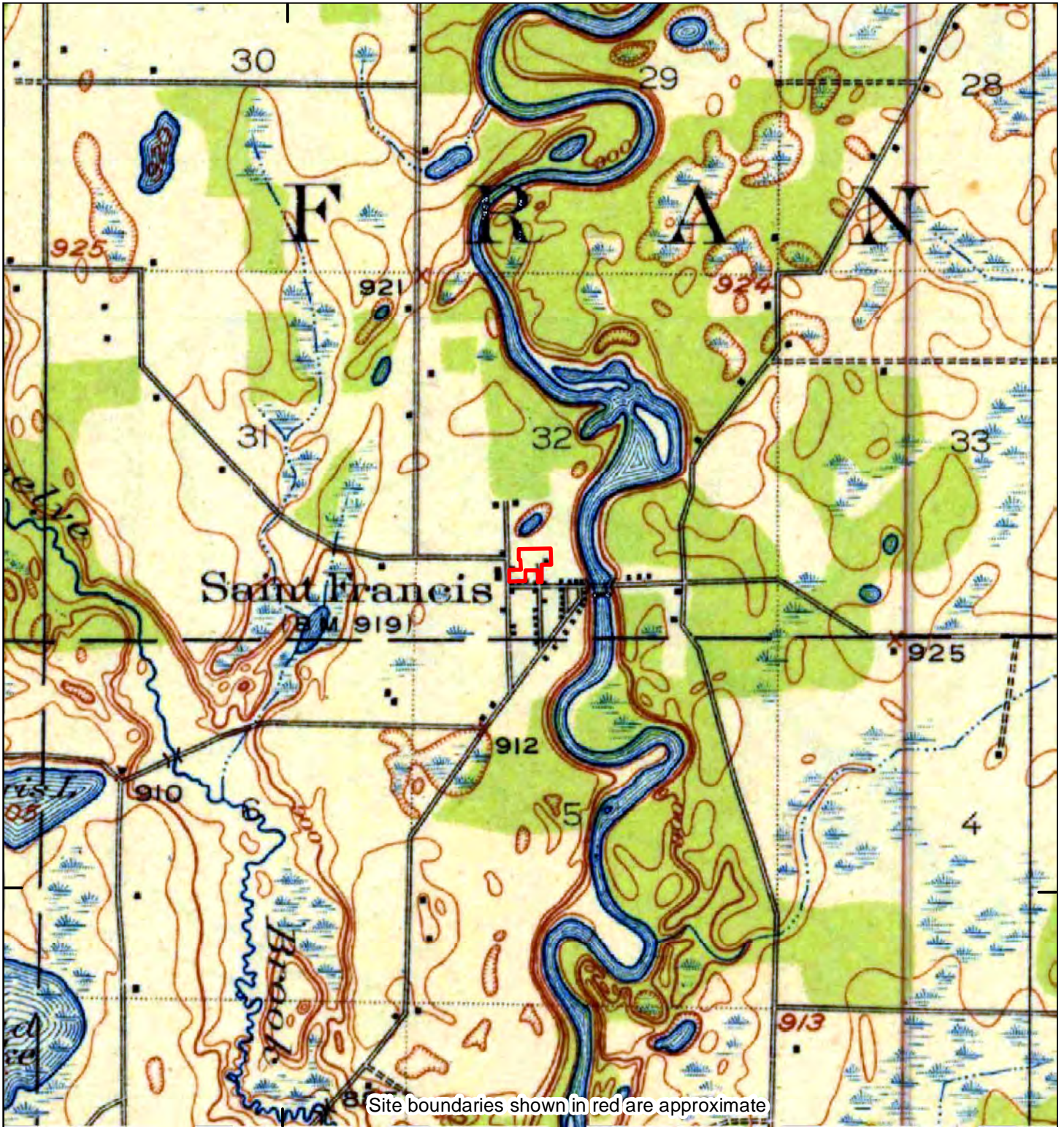


Unified maps show subdued modern topo features where corresponding maps of the same year were not published.

CarlsonMcCain project #8466-00
HIG #2032232 completed: 11/13/2019

Zone	Topographic Map Name	Publisher	Map Size	Base Map	Aerial Photo Topo Updates		
					Photo Year	Inspected	Revised
NE	St Francis, MN	USGS	7½' x 7½'	1974	1973	--	--
NW	Crown, MN	USGS	7½' x 7½'	1974	1973	--	--
SE	Cedar, MN	USGS	7½' x 7½'	1974	1973	--	--
SW	Nowthen, MN	USGS	7½' x 7½'	1974	1973	--	--

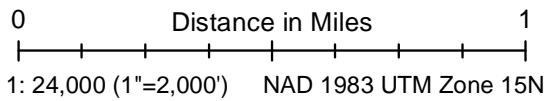
93°22'30"W



Site boundaries shown in red are approximate

93°22'30"W

1919



Site information:
 Bridge St. Phase I Reports
 3731, 3757 & 3765 Bridge St.
 St. Francis, MN

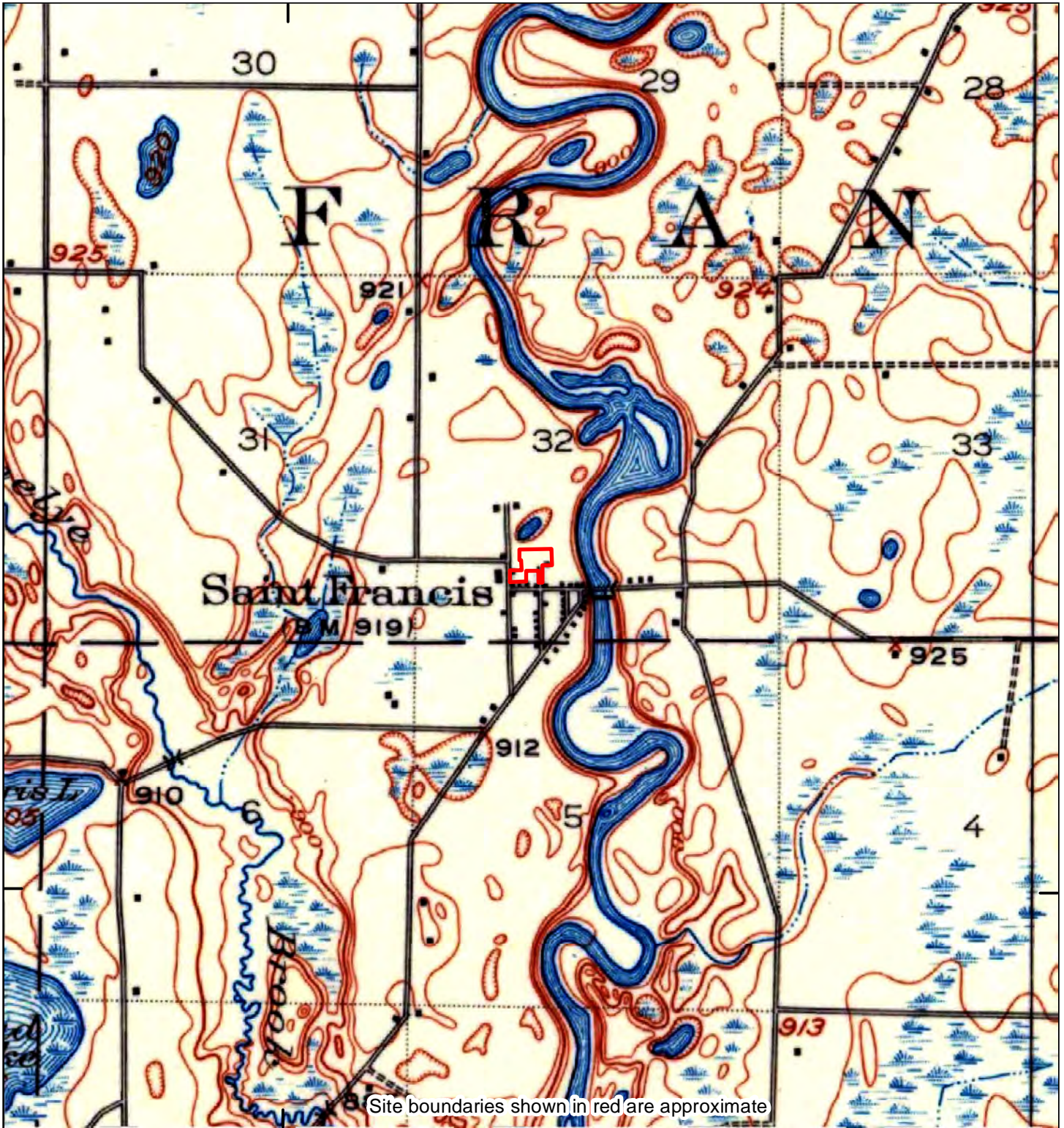


Unified maps show subdued modern topo features where corresponding maps of the same year were not published.

CarlsonMcCain project #8466-00
 HIG #2032232 completed: 11/13/2019

Zone		Topographic Map Name		Publisher	Map Size	Base Map	Aerial Photo Topo Updates		
Photo Year	Inspected	Revised							
All	St. Francis, MN			USGS	15' x 15'	1919	--	--	--

93°22'30"W

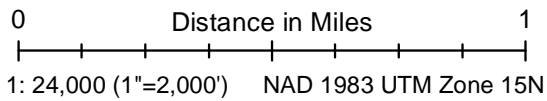


45°22'30"N

45°22'30"N

93°22'30"W

1916



Site information:
 Bridge St. Phase I Reports
 3731, 3757 & 3765 Bridge St.
 St. Francis, MN



Unified maps show subdued modern topo features where corresponding maps of the same year were not published.

CarlsonMcCain project #8466-00
 HIG #2032232 completed: 11/13/2019

Zone	Topographic Map Name	Publisher	Map Size	Base Map	Aerial Photo Topo Updates
					Photo Year Inspected Revised
All	St. Francis, MN	USGS	15' x 15'	1916	-- -- --

Appendix H:

Sanborn Maps

Appendix I:

Local File Review

Local File Review Summary

Site Location

Bridge St. Phase I Reports
3731, 3757 & 3765 Bridge St.
St. Francis, MN

HIG Project

2032232

Research Summary Completed

12/2/2019



Conducted for

Carlson McCain, Inc.
3890 Pheasant Ridge Dr
Blaine, MN

Historical Information Gatherers (HIG) conducted a review of readily accessible local government records for the above referenced site location. This local record review should not be considered a comprehensive summary of all publicly available records for the site. Copies of all relevant documents found during our research are provided. Typical records researched include fire department, tax assessor, and building department. HIG attempts to conduct interviews with at least one local official when records are unavailable or not readily accessible. If applicable, summaries of interviews conducted are included or summarized.

Building Department

Date completed: 11/21/2019

Information included as a separate file or files in the LFR folder.

Notes: Records acquired from St. Francis Building Inspections. No records were located for 3731 Bridge. Addresses requested: 3727-3731, 3749-3765 Bridge St NW.

Fire Department

Date completed: 11/27/2019

No relevant information was identified.

Notes: No relevant records identified by the St. Francis Fire Department.

Tax Assessor

Date completed: 11/14/2019

Information included as a separate file or files in the LFR folder.

Notes: Records acquired from the Anoka County Property Information System.

Environmental Department

Date completed: 11/14/2019

No environmental department identified.

Environmental Source: None

Notes: None.



3757 BRIDGE ST NW

Permit No. 147-96
 Date 8-5-96

CITY OF ST. FRANCIS
 BUILDING PERMIT

1. DATE	
2. SITE ADDRESS <u>3717 Bridge St N.W.</u>	
3. LEGAL DESCRIPTION PROPERTY I.D. NO.	
SECTION _____ LOT _____ BLOCK _____	
ADDITION _____ PLAT NUMBER _____ PARCEL NUMBER _____	
4. OWNER (Name) (Address) (Tel. No.) <u>Warren Helen Walsh 3717 Bridge St</u>	
5. ARCHITECT (Name) (Address) (Tel. No.)	
6. BUILDER (Name) (Address) (Tel. No.) <u>757 1018</u>	
7. TYPE OF WORK Fireplace <input type="checkbox"/> Septic <input type="checkbox"/> Heating <input type="checkbox"/> Plumbing <input type="checkbox"/> Reroofing <input type="checkbox"/> New Construction <input type="checkbox"/> Alterations <input type="checkbox"/> Addition <input type="checkbox"/> Finish Attic <input type="checkbox"/> Residing <input type="checkbox"/> Finish Basement <input type="checkbox"/> Porch <input type="checkbox"/> Garage <input checked="" type="checkbox"/> Chimney <input type="checkbox"/> Misc. _____	
8. SIZE OF STRUCTURE (Height) (Width) (Depth) <u>34 34</u>	9. NO. OF STORIES
11. COMPLETION DATE	10. ESTIMATED VALUE <u>15000</u>
12. PROPERTY DIMENSION Width <u>74</u> Depth <u>34</u>	13. NO. OF FAMILIES (if applicable)
14. PROPOSED ELEVATION IN RELATION TO CURB OR WATERWAY. _____ ELEV.	15. PROPERTY AREA OR ACRES Sq. Ft.
16. CULVERT SIZE Yes No	17. FRONT YARD set back from road property Ft.
18. REAR YARD set back Ft.	19. SIDE YARDS set back <u>5 min.</u> Right Sd. _____ Left Sd.
20. FLOOR AREA APPORTIONMENT USE AREA	
<u>816.5 Detached Garage</u> Sq. Ft.	
<u>Unfinished - Fin Personal Storage</u> Sq. Ft.	
<u>only</u> Sq. Ft.	
AGGREGATE FLOOR AREA _____ Sq. Ft.	
SPECIAL CONDITIONS <u>must have concrete on Bituminous Driveway</u>	

FEES	
PERMIT FEE	<u>100.50</u>
PLAN CHECK FEE	<u>65.33</u>
PENALTY FEE	_____
DRIVEWAY PERMIT FEE	_____
ENGINEERING FEES	_____
SITE FEE	_____
CULVERT \$	_____
PLUMBING FEE	_____
SEPTIC FEE	_____
WATER FEE	_____
WATER METER FEE	_____
SEWER FEE	_____
MECHANICAL FEE	_____
SURCHARGE FEE	<u>2.50</u>
OTHERS	_____
TOTAL FEE	<u>168.33</u>
CODE ANALYSIS	
TYPE OF CONST.	_____
USE OF BLDG.	_____
OCCUPANCY GROUP	_____
OCCUPANCY LOAD	_____
ZONING DISTRICT	_____
VARIANCE GRANTED, DATE	_____
OFF STREET PARKING	
SPACES REQ.	_____
SPACES ON PLAN	_____
MATERIAL FILED W/APPLICATION	
SOILS REPORT	<input type="checkbox"/> Borings
	<input type="checkbox"/> Percolation
	<input type="checkbox"/> Compaction tests
PLANS AND SPECS.	<input type="checkbox"/> Sets _____
SURVEY	<input type="checkbox"/> Copies _____
ENERGY CALCULATIONS	<input type="checkbox"/>
PILING LOGS	<input type="checkbox"/>
FIRE SPRINKLERS REQUIRED	
	<input type="checkbox"/> YES <input type="checkbox"/> NO
SPECIAL APPROVALS	
ZONING	_____
FIRE DEPT.	_____
HEALTH DEPT.	_____
PUBLIC WORKS	_____
COUNTY	_____
OTHER	_____
CERTIFICATE OF OCCUPANCY ISSUED	
DATE	BY _____

ACKNOWLEDGMENT AND SIGNATURE:

The undersigned hereby agrees that, in case such permit is granted, that all work which shall be done and all materials which shall be used shall comply with the plans and specifications therefor herewith submitted and with all the ordinances of said City of St. Francis applicable thereto.

Warren Helen Walsh
 SIGNATURE OF APPLICANT

[Signature]
 APPROVED BY BUILDING INSPECTOR

DATE _____ TIME _____

CITY OF ST. FRANCIS

CALLED-IN _____

INSPECTION NOTICE

SCHEDULED _____

PERMIT NO. _____

COMPLETED 8-12-96

ADDRESS 3757 Bridge St

OWNER/CONTR. _____

TEL. NO. _____ OCCUPANT USE _____

- | | | |
|---|--|---|
| <input type="checkbox"/> SITE INSPECTION | <input type="checkbox"/> PLUMBING FINAL | <input type="checkbox"/> EXCAV./GRADING/FILLING |
| <input type="checkbox"/> CONC. SLAB | <input type="checkbox"/> BUILDING FINAL | <input type="checkbox"/> REINSPECTION |
| <input type="checkbox"/> FOOTING | <input type="checkbox"/> SEPTIC MAINT. | <input type="checkbox"/> FOLLOW-UP |
| <input checked="" type="checkbox"/> FRAMING | <input type="checkbox"/> SEPTIC INSTALL. | <input type="checkbox"/> COMPLAINT |
| <input type="checkbox"/> PLUMBING RI | <input type="checkbox"/> SEPTIC FINAL | <input type="checkbox"/> ROUTINE |
| <input type="checkbox"/> MECHANICAL | <input type="checkbox"/> PROGRESS | <input type="checkbox"/> FIREPLACE |
| <input type="checkbox"/> INSULATION | <input type="checkbox"/> DEMOL. | <input type="checkbox"/> _____ |
| <input type="checkbox"/> WALL BD. | <input type="checkbox"/> FIRE PREV. | <input type="checkbox"/> _____ |

CODE REQUIREMENTS ARE FOR YOUR PERSONAL HEALTH AND SAFETY!

COMMENTS:

cross Block Built up
spaces and NAIC sheathing

provide lateral bracing in
trusses 10' o.c.

finish sheathing

8-16-96 OK

[Signature]

FURTHER CORRECTIONS MAY BE REQUIRED

- | | |
|--|--------------------------------------|
| <input type="checkbox"/> WORK SATISFACTORY: PROCEED | <input type="checkbox"/> PHOTO TAKEN |
| <input type="checkbox"/> CORRECT WORK & PROCEED | |
| <input checked="" type="checkbox"/> CORRECT WORK. CALL FOR REINSPECTION BEFORE COVERING | |
| <input type="checkbox"/> CORRECT UNSAFE CONDITION WITHIN _____ HOURS. INSPECTOR WILL RETURN. | |
| <input type="checkbox"/> STOP ORDER POSTED. CALL INSPECTOR. | |
| <input type="checkbox"/> INSPECTION REQUIRED. CALL TO ARRANGE ACCESS. | |

call for the next inspection 24 hours in advance

Owner/Contr. on site _____


Inspector Lynn Pearson Phone 417-1220

8
INSPECTORS
COPY


3775 Budget St
3757

5' MIN SETBACK
5' MIN LOT LINE

MUST BE BEHIND
HOUSE



5' MIN



MUST HAVE CONCRETE
OR BITUMINOUS DRIVEWAY



Garage

2x8 RIDGE

2x6 RAFTERS
@ 16" O.C.

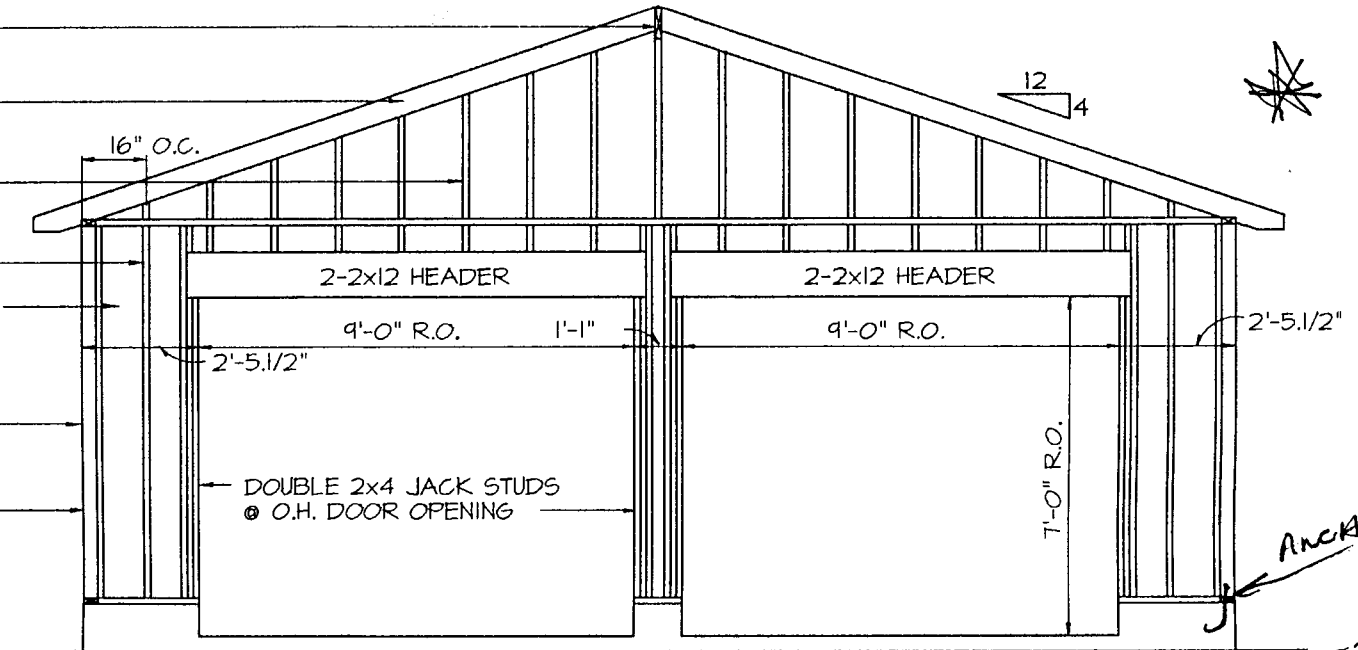
2x4 GABLE STUDS
@ 16" O.C.

2x4 STUDS @ 16" O.C.

1/2" PLYWOOD SHEATHING
@ FRONT WALL

BEGIN STUD SPACING
@ 16" O.C. FROM
THIS CORNER

REFER TO DETAIL
SHEET FOR CORNER

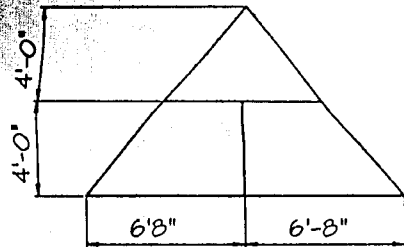


THE DOOR CONFIGURATION
ON THIS FRAMING ELEVATION
MAY ALSO BE USED FOR ALL
DEPTH OPTIONS AND
WITH ANY ROOF OPTION.

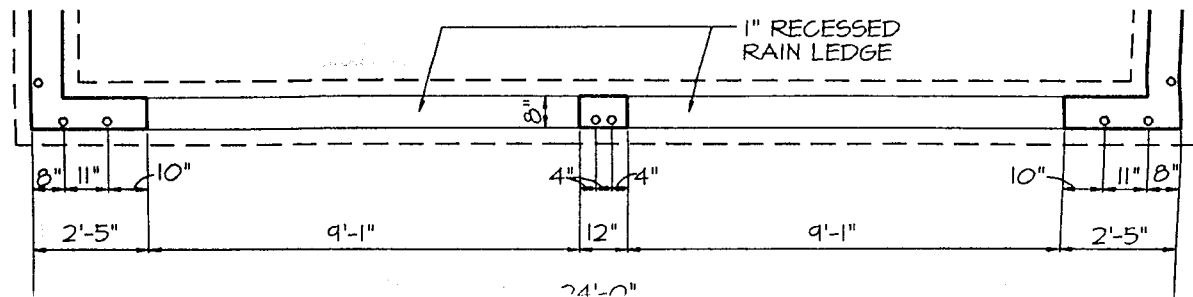
**FRONT FRAMING ELEVATION
SHOWING ALTERNATE DOOR CONFIGURATION**

**24'-0" WIDE
4/12 ROOF PITCH**

**ALL DEPTH OPTIONS
TWO SINGLE DOORS**

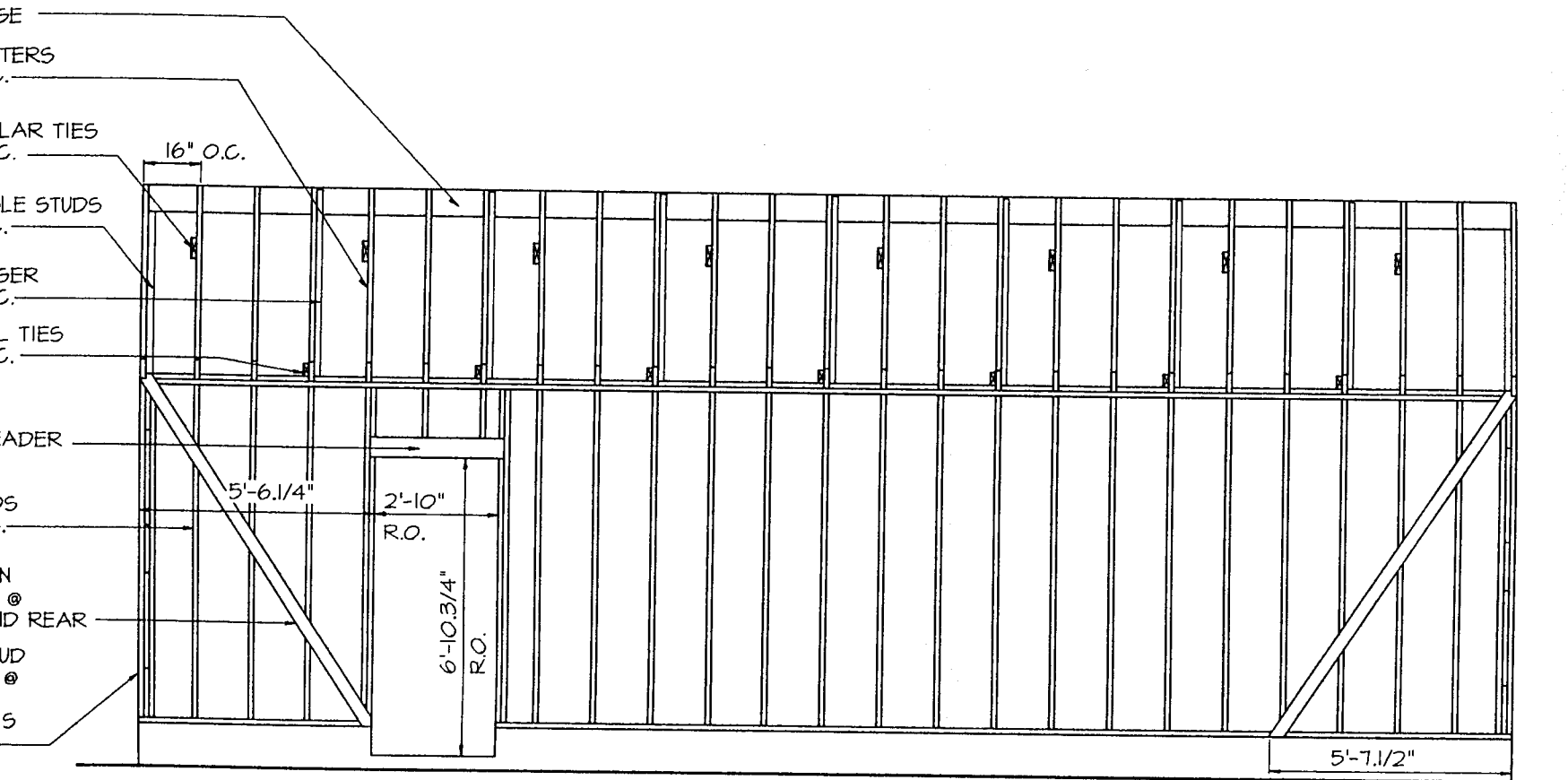


**SHEATHING AT ENDS
FOR GABLE ROOF**



24'-0" WIDE
4/12 ROOF PITCH

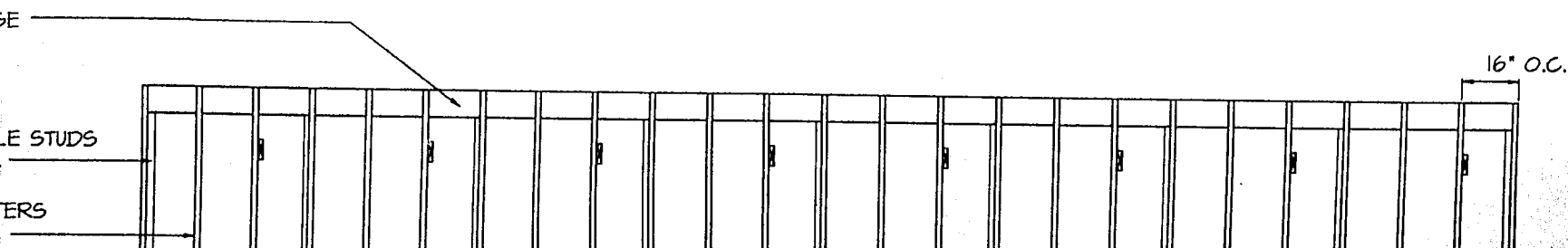
SCALE: 1/4" = 1'-0"
28'-0" DEEP
WITH OPTIONAL WINDOW



RIGHT SIDE FRAMING ELEVATION

24'-0" WIDE
4/12 ROOF PITCH

SCALE: 1/4" = 1'-0"
32'-0" DEEP
WITH OPTIONAL PERSONNEL DOOR





3765 BRIDGE ST NW

F 12-12-14 A

St. Francis

23340 Cree Street
St. Francis, MN 55070
Phone: 763-235-2317 or 763-753-2630
Email: aschreder@stfrancismn.org

Permit Application

Building HVAC
 Plumbing Septic
 Permit # 14-264

Site Address: 3765 Bridge Street, St. Francis Mn

Property Identification Number: _____ Year Built: _____
 Owner Name: Kevin Gerdas Contractor: Dusty's Drain Cleaning, Inc.
 Address: 3765 Bridge Street Address: PO Box 262
 City/State: St. Francis, Mn City/State: St. Francis, MN

State License No: PM065901
 Lead Certified Firm No: _____
 Contact: Taylor Guinn Phone: 763-286-8741 Fax: _____

Description of Work:
Water meter disconnect.

Valuation (including labor): 200 Repetitive Plan Review # (SS1300.0160): _____

The undersigned acknowledges that he/she has read this application and the above information is correct and accurate. Applicant also understands by signing this application that he/she could be held responsible as representative of this project for any violation of compliance with all applicable laws and ordinances of the City of St. Francis.

[Signature] 12/8/14
 Signature of Applicant or Authorized Agent Date


Notice: This is an application only. Permit will be issued after City approval and payment of fees. Work is not authorized to begin prior to issuance.

*****FOR OFFICE USE ONLY*****

Signatures Required:	Signature/Date	Fees	
<input type="checkbox"/> Engineering:	_____	Permit Fee: <u>100⁰⁰</u>	Water: _____
<input type="checkbox"/> Planning:	_____	Plan Review Fee: _____	Sewer: _____
<input type="checkbox"/> Building:	_____	Surcharge Fee: <u>500</u>	Meter: _____
Type of Construction:	_____	Zoning Fee: _____	Other Fee: _____
Occupancy Classification:	_____	Other Fee: _____	Other Fee: _____

*Please provide a minimum 24 hour notice for inspections

Total Fees: 105⁰⁰





INSPECTION/CORRECTION NOTICE

Address: 3765 BRIDGE ST

Owner/Contractor: DUSTY'S DRAIN CLEANING

Date: 12-11-14 Permit No.: 14-264

Time: 8:45 AM PM

Type of Inspection: WATER METER CHANGE OUT

Comments: MET DAVE AND DUSTY THE PLUMBER
ON SITE. DAVE CHANGED WATER METER AND
VERIFIED READING CAPABILITY

- Work Approved
- Correct as noted: Proceed
- Correct as noted: Call for re-inspection
- Call to arrange for required inspection

TO SCHEDULE YOUR INSPECTIONS PLEASE CALL (763)-235-2317
OR EMAIL: aschreder@stfrancismn.org

INSPECTION NOTICE

CITY OF St. Francis CALLED-IN _____ DATE _____ TIME _____
PERMIT NO. _____ SCHEDULED _____
ADDRESS 3765 Bridge St. COMPLETED 3-21-11 10:00
OWNER/CONTR. _____

- | | | |
|---|---|---|
| <input checked="" type="checkbox"/> SITE INSPECTION | <input type="checkbox"/> MECHANICAL RI | <input type="checkbox"/> REINSPECTION |
| <input type="checkbox"/> CONC SLABS | <input type="checkbox"/> MECHANICAL FINAL | <input type="checkbox"/> FOLLOW-UP |
| <input type="checkbox"/> FOOTING | <input type="checkbox"/> INSULATION | <input type="checkbox"/> COMPLAINT |
| <input type="checkbox"/> POURED WALL | <input type="checkbox"/> RATED ASSEMBLY | <input type="checkbox"/> FIREPLACE |
| <input type="checkbox"/> FOUND. DRAINAGE | <input type="checkbox"/> BUILDING FINAL | <input type="checkbox"/> SPRINKLER SYSTEM |
| <input type="checkbox"/> FRAMING | <input type="checkbox"/> SEPTIC INSTALL | <input type="checkbox"/> _____ |
| <input type="checkbox"/> SHEATHING | <input type="checkbox"/> SEPTIC FINAL | <input type="checkbox"/> _____ |
| <input type="checkbox"/> PLUMBING RI | <input type="checkbox"/> S & W HOOKUP | <input type="checkbox"/> _____ |
| <input type="checkbox"/> PLUMBING FINAL | <input type="checkbox"/> GAS LINE MANOMETER | <input type="checkbox"/> _____ |

COMMENTS: Original Bldg. was classified as Storage
Bldg. occupancy will be changing to a M-mercantile
Building would be required to be
100% handicap accessible - parking, accessible route
Accessible Bathroom
a change in occupancy requires a
licensed Architect in the state of Mn.
to design plans + fire separation wall
between R + M
Building permits are required for all work
parking has to be OK'd by city

- FURTHER CORRECTIONS MAY BE REQUIRED PERMIT FINALED
 WORK SATISFACTORY: PROCEED PHOTO TAKEN
 CORRECT WORK & PROCEED
 CORRECT WORK. CALL FOR REINSPECTION BEFORE COVERING
 CORRECT UNSAFE CONDITION IMMEDIATELY.
 STOP ORDER POSTED. CALL INSPECTOR
 INSPECTION REQUIRED. CALL TO ARRANGE ACCESS.

TO SCHEDULE YOUR INSPECTIONS
PLEASE CALL: (763) 479-1720

Owner/Contr. on site: _____
Inspector: Kevin Matik

CODE REQUIREMENTS ARE FOR YOUR PERSONAL HEALTH AND SAFETY!

CITY OF ST. FRANCIS
BUILDING PERMIT

Permit No. 203-00

Date 7.12.00

CONTRACTOR'S LICENSE NO. <u>2038</u>		1. DATE
2. SITE ADDRESS <u>3765 Bridge St</u>		
3. LEGAL DESCRIPTION PROPERTY I.D. NO. SECTION _____ LOT _____ BLOCK _____ ADDITION _____ PLAT NUMBER _____ PARCEL NUMBER _____		
4. OWNER (Name) (Address) (Tel. No.)		
5. ARCHITECT (Name) (Address) (Tel. No.)		
6. BUILDER (Name) (Address) (Tel. No.) <u>Greg Lanney Monticello 878-2377</u>		
7. TYPE OF WORK Fireplace <input type="checkbox"/> Septic <input type="checkbox"/> Heating <input type="checkbox"/> Plumbing <input type="checkbox"/> Reroofing <input checked="" type="checkbox"/> New Construction <input type="checkbox"/> Alterations <input type="checkbox"/> Addition <input type="checkbox"/> Finish Basement <input type="checkbox"/> Residing <input type="checkbox"/> Deck <input type="checkbox"/> Porch <input type="checkbox"/> Garage <input type="checkbox"/> Chimney <input type="checkbox"/> Misc. <u>\$7500.00</u>		
8. SIZE OF STRUCTURE (Height) (Width) (Depth)	9. NO. OF STORIES	10. ESTIMATED VALUE <u>✓</u>
11. COMPLETION DATE	12. PROPERTY DIMENSION (Width) (Depth)	13. NO. OF FAMILIES (if applicable)
14. PROPOSED ELEVATION IN RELATION TO CURB OR WATERWAY. _____ ELEV.	15. PROPERTY AREA OR ACRES (Sq. Ft.)	16. CULVERT SIZE (Yes) (No)
17. FRONT YARD set back from road property (Ft.)	18. REAR YARD set back (Ft.)	19. SIDE YARDS set back (Right Sd.) (Left Sd.)
20. FLOOR AREA APPORTIONMENT USE AREA		
_____ Sq. Ft.		
_____ Sq. Ft.		
_____ Sq. Ft.		
AGGREGATE FLOOR AREA _____ Sq. Ft.		
SPECIAL CONDITIONS <u>It is my responsibility to locate and establish the elevations if needed of all site improvements. Required adjustments at my expense.</u>		

FEES 50.00

PERMIT FEE _____

PLAN CHECK FEE _____

PENALTY FEE _____

ENGINEERING FEE _____

SITE FEE _____

DRIVEWAY FEE _____

CULVERT \$ _____

FIREPLACE _____

PLUMBING FEE _____

SEPTIC FEE _____

MECHANICAL FEE _____

WATER METER FEE _____

WATER FEE _____

SEWER FEE _____

SURCHARGE FEE 1.50

ADMIN. FEE _____

OTHERS _____

CONTRACTORS LICENSE _____

TOTAL FEE \$50.50

CODE ANALYSIS

TYPE OF CONST. _____

USE OF BLDG. _____

OCCUPANCY GROUP _____

OCCUPANCY LOAD _____

ZONING DISTRICT _____

VARIANCE GRANTED, DATE _____

OFF STREET PARKING

SPACES REQ. _____

SPACES ON PLAN _____

MATERIAL FILED W/APPLICATION

SOILS REPORT Borings Percolation Compaction tests

PLANS AND SPECS. Sets _____

SURVEY Copies _____

ENERGY CALCULATIONS

PILING LOGS

FIRE SPRINKLERS REQUIRED
 YES NO

SPECIAL APPROVALS

ZONINGS _____

FIRE DEPT. _____

HEALTH DEPT. _____

PUBLIC WORKS _____

COUNTY _____

OTHER _____

CERTIFICATE OF OCCUPANCY ISSUED

DATE _____ BY _____

Enforcement and administration of the Minnesota State Building code is a public service and is of necessity limited in nature. Consequently, this building permit and the subsequent building inspections are not to be construed or relied upon as any type of warranty, guarantee, or representation on the part of the City, that the plans, construction or finished product are necessarily in conformance with the provisions of the Minnesota State Building Code or other applicable construction standards. Further, the City assumes no responsibility or liability for damages of any nature allegedly arising out of the issuance of this permit or subsequent inspections.

15.00

ACKNOWLEDGMENT AND SIGNATURE;

The undersigned hereby agrees that, in case such permit is granted, that all work which shall be done and all materials which shall be used shall comply with the plans and specifications herewith submitted and with all the ordinances of said City of ST. FRANCIS applicable thereto.

Mari Woolhiser
SIGNATURE OF APPLICANT

Cym Paulson
APPROVED BY BUILDING INSPECTOR

#5431 B.V. 7-12-00

BUILDING PERMIT APPLICATION

9/23/77

Jurisdiction of CITY OF ST. FRANCIS

Applicant to complete numbered spaces only.

JOB ADDRESS 3765 BRIDGE ST.			
1 LEGAL DESCR.	LOT NO. W 80 FT LOT 1	BLK 5	TRACT ST. FRANCIS <input checked="" type="checkbox"/> (SEE ATTACHED SHEET)
2 OWNER	MAIL ADDRESS	ZIP	PHONE
RUM RIVER LUMBER & MINING			
3 CONTRACTOR	MAIL ADDRESS	PHONE	LICENSE NO.
JIM SHAW.			
4 ARCHITECT OR DESIGNER	MAIL ADDRESS	PHONE	LICENSE NO.
5 ENGINEER	MAIL ADDRESS	PHONE	LICENSE NO.
6 LENDER	MAIL ADDRESS	BRANCH	
USE OF BUILDING			
7 STORAGE & Warehouse			
8 Class of work:	<input checked="" type="checkbox"/> NEW	<input type="checkbox"/> ADDITION	<input type="checkbox"/> ALTERATION <input type="checkbox"/> REPAIR <input type="checkbox"/> MOVE <input type="checkbox"/> REMOVE
9 Describe work: BUILD 60' x 42' Pole Bldg.			
10 Change of use from			
Change of use to			

11 Valuation of work: \$	10,500.	Occupancy fee	NONE	Setax	5.25
		PLAN CHECK FEE	NONE	PERMIT FEE	56.-

SPECIAL CONDITIONS: 1 hr. wall between storage & factory.		Type of Const.	V-N	Occupancy Group	F2	Division	
		Size of Bldg. (Total) Sq. Ft.	2522	No. of Stories	1	Max. Occ. Load	
APPLICATION ACCEPTED BY D.S.		PLANS CHECKED BY D.S.	APPROVED FOR ISSUANCE BY Doug Shwab	Fire Zone	III	Use Zone	Com'l
				Fire Sprinklers Required	<input type="checkbox"/> Yes <input checked="" type="checkbox"/> No		
				OFFSTREET PARKING SPACES:			
				Covered	Uncovered		

NOTICE

SEPARATE PERMITS ARE REQUIRED FOR ELECTRICAL, PLUMBING, HEATING, VENTILATING OR AIR CONDITIONING. THIS PERMIT BECOMES NULL AND VOID IF WORK OR CONSTRUCTION AUTHORIZED IS NOT COMMENCED WITHIN 120 DAYS, OR IF CONSTRUCTION OR WORK IS SUSPENDED OR ABANDONED FOR A PERIOD OF 120 DAYS AT ANY TIME AFTER WORK IS COMMENCED.

I HEREBY CERTIFY THAT I HAVE READ AND EXAMINED THIS APPLICATION AND KNOW THE SAME TO BE TRUE AND CORRECT. ALL PROVISIONS OF LAWS AND ORDINANCES GOVERNING THIS TYPE OF WORK WILL BE COMPLIED WITH WHETHER SPECIFIED HEREIN OR NOT. THE GRANTING OF A PERMIT DOES NOT PRESUME TO GIVE AUTHORITY TO VIOLATE OR CANCEL THE PROVISIONS OF ANY OTHER STATE OR LOCAL LAW REGULATING CONSTRUCTION OR THE PERFORMANCE OF CONSTRUCTION.

10-5-77

SIGNATURE OF CONTRACTOR OR AUTHORIZED AGENT _____ (DATE)

SIGNATURE OF OWNER (IF OWNER BUILDER) _____ (DATE)

Special Approvals	Required	Received	Not Required
ZONING			✓
HEALTH DEPT.			✓
FIRE DEPT.			✓
SOIL REPORT			✓
OTHER (Specify)			
ENERGY CHECK			✓
	0	F	
	11-10	12/14	
		61.25	

WHEN PROPERLY VALIDATED (IN THIS SPACE) THIS IS YOUR PERMIT

PLAN CHECK VALIDATION CK. M.O. CASH PERMIT VALIDATION CK. M.O. CASH

TOTAL FEE COLLECTED \$ 61.25 ^{5.25} _{56.-}

by Doug Shwab

11/30 Complete



3765 BRIDGE ST NW



Welcome to the Web site of
Anoka County
 Minnesota

Property Account Summary

Current General Information	
Property ID	32-34-24-34-0035
Situs Address	3731 BRIDGE ST NW , ST. FRANCIS, MN 55070-0000
Property Description	LOT 3 BLOCK 5 VILLAGE OF ST FRANCIS EX W 11.8 FT OF SD LOT 3 LYG NLY OF WLY EXTN OF S LINE OF LOT 4 SD BLK 5 ALSO EX THAT PRT OF SD LOT 3 DESC AS FOL: BEG AT NE COR OF LOT 2 SD BLK 5 TH N 66 FT TH WPRLL/W N LINE OF SD LOT 2, 145 FT TH S 66 FT TH E 145 FT TO POB ALSO EX THAT PRT OF SD LOT 3 DESC AS FOL: BEG AT NW COR OF LOT 14 SD BLK 5 TH E ALG N LINE OF SD LOT 14, 66 FT TH N 14 FT TH W 66 FT THS 14 FT TO POB TOG/W E 11.8 FT OF LOT 4 SD BLK 5 & ALL OF LOT 5 SD BLK 5 & NLY 100 FT OF LOT 13 SD BLK 5, EX RD SUBJ TO EASE OF REC
Last Sale Price	165,000.00
Last Sale Date	08/20/2019
Last Sale Document Type	WDEE WARRANTY DEED
Linked Property Group Position	
Status	Active
Abstract/Torrens	Abstract

Parties	
Role	Name
Owner	ST FRANCIS CITY OF ECONOMIC DEVELOPMENT AUTHORITY

Document Recording Process Dates	
Abstract Documents Have Been Recorded Through	10/17/2019
Abstract Documents Have Been Mailed Through	10/17/2019
Torrens Documents Have Been Recorded Through	10/14/2019
Torrens Documents Have Been Mailed Through	10/14/2019

Active Certificates Of Title		
Type	Certificate Number	Certificate Date
No Certificates Found		

Documents Recorded Within 30 Days Of "Recorded Through" Dates Above			
Type	Abstract/Torrens	Recorded Number	Recorded Date
RLJL RELEASE OF LAND FOR JUDGMENT LIEN	Abstract	2239357.001	09/23/2019

Property Characteristics	
Lot Size	IRREGULAR
Year Built	1870

* Lot Size: Approximate lot size in feet, clockwise beginning with the direction the lot faces

Tax District Information	
School District Number and Name	ST FRANCIS SCHOOL DISTRICT #15
City Name	ST FRANCIS

Property Classification		
Tax Year	Classification	
2019	4BB1-Residential Non-Homestead single unit	
2018	1A-Residential Homestead, 4BB1-Residential Non-Homestead single unit	

Property Values		
Tax Year	Description	Amount
2020	Est Market Improvement (MKIMP)	1,500
2020	Est Market Land (MKLND)	29,600
2020	Market Value Prior to Hstd Excl. (TMVP)	31,100
2020	Taxable Market (TMTV)	31,100
2020	Est Market (MKTTL)	31,100
2019	Taxable Market (TMTV)	24,100
2019	Est Market (MKTTL)	24,100
2019	Market Value Prior to Hstd Excl. (TMVP)	24,100
2018	Taxable Market (TMTV)	18,800
2018	Est Market (MKTTL)	23,500

2018	Market Value Prior to Hstd Excl. (TMVP)	23,500
------	---	--------

Tax Amounts for M1PR

Tax Year	Description	Amount
2019	Prior Year Qualifying Tax Amount (Tax Bill Line 2)	249.08
2019	Total Tax Amounts - Before Payments	725.60
2019	Special Assessments (Included in Total)	420.02

Payment History for Past Three Years

Date Paid	Tax Year	Principal	Interests, Penalties and Costs	Amount Paid
05/14/2019	2019	362.80	0.00	362.80
10/12/2018	2018	169.55	0.00	169.55
05/09/2018	2018	169.55	0.00	169.55
05/11/2017	2017	307.72	0.00	307.72

--

Developed by Manatron, Inc.
 ©2010 All rights reserved.
 Version 1.0.5590.10027



Welcome to the Web site of

Anoka County

Minnesota

Property Account Summary

Current General Information

Property ID	32-34-24-34-0071
Situs Address	3757 BRIDGE ST NW , ST. FRANCIS, MN 55070-0000
Property Description	LOT 1 BLOCK 5 VILLAGE OF ST FRANCIS, EX W 80 FT THEREOF, TOG/W LOT 14 SD BLK 5, ALSO THAT PRT OF LOT 3 SD BLK 5 DESC AS FOL: BEG AT NW COR OF LOT 14 SD BLK 5, TH E ALG N LINE OF SD LOT 14 66 FT, TH N AT RT ANG 14 FT, TH W AT RT ANG 66 FT, TH S AT RT ANG 14 FT TO POB, SUBJ TO EASE OF REC
Last Sale Price	162,500.00
Last Sale Date	09/14/2017
Last Sale Document Type	WDEE WARRANTY DEED
Linked Property Group Position	
Status	Active
Abstract/Torrens	Abstract

Parties

Role	Name
Owner	ECONOMIC DEVELOPMENT AUTHORITY CITY OF ST FRANCIS

Document Recording Process Dates

Abstract Documents Have Been Recorded Through	10/17/2019
Abstract Documents Have Been Mailed Through	10/17/2019
Torrens Documents Have Been Recorded Through	10/14/2019
Torrens Documents Have Been Mailed Through	10/14/2019

Active Certificates Of Title

Type	Certificate Number	Certificate Date
No Certificates Found		

Documents Recorded Within 30 Days Of "Recorded Through" Dates Above

Type	Abstract/Torrens	Recorded Number	Recorded Date
No Documents Found			

Property Characteristics

Lot Size	IRREGULAR
----------	-----------

* Lot Size: Approximate lot size in feet, clockwise beginning with the direction the lot faces

Tax District Information

School District Number and Name	ST FRANCIS SCHOOL DISTRICT #15
City Name	ST FRANCIS

Property Classification

Tax Year	Classification	Relative
2019	5E-Exempt Properties	
2018	1A-Residential Homestead, 3A-Commercial/Industrial/Public Utility	Relative

Property Values

Tax Year	Description	Amount
2020	Est Market (MKTTL)	29,600
2020	Market Value Prior to Hstd Excl. (TMVP)	29,600
2020	Est Market Land (MKLND)	29,600
2020	Taxable Market (TMTV)	29,600
2019	Market Value Prior to Hstd Excl. (TMVP)	109,300
2019	Est Market (MKTTL)	109,300
2019	Taxable Market (TMTV)	109,300
2018	Taxable Market (TMTV)	74,264
2018	Est Market (MKTTL)	102,900
2018	Market Value Prior to Hstd Excl. (TMVP)	102,900

Tax Amounts for M1PR

Tax Year	Description	Amount
2019	Prior Year Qualifying Tax Amount (Tax Bill Line 2)	899.21
2019	Total Tax Amounts - Before Payments	53.23
2019	Special Assessments (Included in Total)	53.23

Payment History for Past Three Years

Date Paid	Tax Year	Principal	Interests, Penalties and Costs	Amount Paid
05/06/2019	2019	53.23	0.00	53.23
10/10/2018	2018	536.42	0.00	536.42
05/08/2018	2018	536.42	0.00	536.42
09/15/2017	2017	518.39	0.00	518.39
05/15/2017	2017	518.39	0.00	518.39

No Charges are currently due.

Developed by Manatron, Inc.
©2010 All rights reserved.
Version 1.0.5590.10027



Welcome to the Web site of

Anoka County

Minnesota

Property Account Summary

Current General Information

Property ID	32-34-24-34-0033
Situs Address	3765 BRIDGE ST NW , ST. FRANCIS, MN 55070-0000
Property Description	VILLAGE OF ST FRANCIS W 80 FT OF LOT 1 BLK 5 VILLAGE OF ST FRANCIS ACCORDING TO THE MAP OR PLAT THEREOF ON FILE & OF RECORD IN THE OFF OF THE CNTY RECORDER IN & FOR ANOKA CNTY, MN
Last Sale Price	200,000.00
Last Sale Date	07/23/2018
Last Sale Document Type	WDEE WARRANTY DEED
Linked Property Group Position	
Status	Active
Abstract/Torrens	Abstract

Parties

Role	Name
Owner	ECONOMIC DEVELOPMENT AUTHORITY FOR THE CITY OF ST FRANCIS

Document Recording Process Dates

Abstract Documents Have Been Recorded Through	10/17/2019
Abstract Documents Have Been Mailed Through	10/17/2019
Torrens Documents Have Been Recorded Through	10/14/2019
Torrens Documents Have Been Mailed Through	10/14/2019

Active Certificates Of Title

Type	Certificate Number	Certificate Date
No Certificates Found		

Documents Recorded Within 30 Days Of "Recorded Through" Dates Above

Type	Abstract/Torrens	Recorded Number	Recorded Date
No Documents Found			

Property Characteristics

Lot Size	W80*165
----------	---------

* Lot Size: Approximate lot size in feet, clockwise beginning with the direction the lot faces

Tax District Information

School District Number and Name	ST FRANCIS SCHOOL DISTRICT #15
City Name	ST FRANCIS

Property Classification

Tax Year	Classification	
2019	4BB1-Residential Non-Homestead single unit	
2018	4BB1-Residential Non-Homestead single unit	

Property Values

Tax Year	Description	Amount
2020	Est Market (MKTTL)	29,600
2020	Market Value Prior to Hstd Excl. (TMVP)	29,600
2020	Est Market Land (MKLND)	29,600
2020	Taxable Market (TMTV)	29,600
2019	Market Value Prior to Hstd Excl. (TMVP)	131,900
2019	Est Market (MKTTL)	131,900
2019	Taxable Market (TMTV)	131,900
2018	Taxable Market (TMTV)	120,900
2018	Est Market (MKTTL)	120,900
2018	Market Value Prior to Hstd Excl. (TMVP)	120,900

Tax Amounts for M1PR

Tax Year	Description	Amount
2019	Total Tax Amounts - Before Payments	1,696.46
2019	Special Assessments (Included in Total)	24.02

Payment History for Past Three Years

Date Paid	Tax Year	Principal	Interests, Penalties and Costs	Amount Paid
10/08/2019	2019	848.23	0.00	848.23
05/06/2019	2019	848.23	0.00	848.23
10/10/2018	2018	798.19	0.00	798.19
05/07/2018	2018	798.19	0.00	798.19
10/12/2017	2017	890.61	0.00	890.61
05/12/2017	2017	890.61	0.00	890.61

No Charges are currently due.

Developed by Manatron, Inc.
©2010 All rights reserved.
Version 1.0.5590.10027

Appendix J:
Site Photographs



Photograph 1 - View of the Property looking northeast from the southwest corner of the Property.



Photograph 2 - View of the Property looking southwest from the northwest corner of the Property.



Photograph 3 - View of the southern Property boundary looking west from the east.



Photograph 4 - View of the north side of the Property looking west from the east.



Photograph 5 - View of transformer located in the northwest corner of the Property.



Photograph 6 - View of the north side of the Property looking east from the west.



Photograph 7 - View of the Property looking south from the northwest corner of the Property.



Photograph 8 - View of the middle school to the west.



Photograph 9 - View of the south side of the Property looking east from the southwest corner of the Property.



Photograph 10 - View of the west side of the Property looking north from the south.

Appendix K:
Professional Resumes

Jill Keefe

Environmental Scientist

Education

B.S., Geology
University of Minnesota, Duluth
1996

Licenses/Registrations

Asbestos Inspector, Minnesota

Additional Training

OSHA, 40-hour Health and Safety
Training
OSHA, 8-hour Supervisors Health and
Safety Training

Ms. Keefe is a hydrogeologist with over 14 years of experience in environmental site assessments and asbestos inspections for buildings and bridges. Her expertise also includes soil and ground water sampling, ground water modeling and hydrogeologic characterization. Ms. Keefe is also a CAD drafter/technician.

Project Experience

Environmental Site Assessments

- Enbridge Southern Lights Pipeline, Minnesota
- City of Columbia Heights Brownfield Redevelopment, Minnesota
- Lee's Wrecking, Minnesota
- Nico Properties, Minnesota
- Mn/DOT TH 65 and 242, Minnesota
- Mn/DOT waste stream management, Minnesota
- City of Moorhead Central City Corridor, Minnesota
- Louie's Auto Salvage Brownfield Redevelopment, Minnesota
- U.S. Army Corps of Engineers Minuteman Dismantlement Project, Grand Forks Air Force Base, North Dakota
- City of Coon Rapids Brownfield Redevelopment Project, Minnesota
- Kress Creek, West Chicago, Illinois
- IMI Cornelius, Minnesota
- Mower County Demolition Landfill, Minnesota
- Vonco Demolition Debris Landfill, Minnesota
- Reviva Manufacturing Company, Minnesota
- Xcel Energy Manufactured Gas Plant Site, Minnesota
- Balmoral Golf Course, Minnesota
- Lake Calhoun Wetlands HASP, Minnesota
- Rose Hill Apartments, Minnesota
- Williams Communications, Wisconsin

Asbestos Inspections

- City of Columbia Heights, Burger King Site, Minnesota
- Chippewa County Bridges, Minnesota
- Kandiyohi County Bridges, Minnesota
- Anoka County Bridge, Minnesota

Barb Ryan, P.G., CHMM

Project Manager/Senior Geologist

Education

B.S. Geology, Winona State
University, Minnesota, 1990

Licenses/Registrations

Certified Hazardous Materials
Manager, 2005

Professional Geologist, Minnesota
1998

Professional Geologist, Wisconsin
1996

Additional Training

OSHA, 40-Hour Health and Safety
Training, 1992 (HAZWOPER)

OSHA Annual 8-Hour Refresher
Training (current)

Ms. Ryan is a professional geologist with over 20 years of experience performing Phase I and II site assessments, VIC/Petroleum Brownfields projects, petroleum investigations, and regulatory compliance. She has experience working with utilities, railroads, departments of transportation, the U.S. Army Corps of Engineers, and other public and private sector clients.

Project Experience

Brownfield Redevelopment

- Xcel Energy High Bridge Power Plant, Minnesota
- Former Lee's Wrecking, Minnesota
- Laidlaw - Solidification, Inc, Minnesota
- Lake States Lumber/Woodland Container, Minnesota
- Knoll Property, Minnesota

Phase I and II Environmental Site Assessments

- Minnesota Department of Transportation (Mn/DOT), Over 50 maintenance sites or traffic corridors located throughout Minnesota
- CenterPoint Energy, MERP pipeline project, Minnesota
- Xcel Energy, various sites throughout Minnesota
- Enbridge Energy, various sites in northern Minnesota
- Red Lake Band of Chippewa DNR, Red Lake, Minnesota
- U.S. Army Corps of Engineers, Minnesota and North Dakota
- Chrysler Corporation, Minnesota, Iowa, Kansas, Ohio, California
- Former Grain Belt Brewery Gasthaus and Maintenance Building, Minnesota
- Canadian Pacific Railway, Belknap Railroad Yard, Wisconsin
- Canadian Pacific Railway, North Dakota

Petroleum Investigation/Remediation

- Mn/DOT, Multiple Locations, Minnesota
- UST Petroleum Release Sites, Minnesota, Wisconsin, and Iowa
- U.S. Army Corps of Engineers, Former Gasoline Station, Automobile Salvage Yard, and Dump Site, Wisconsin
- Amoco Oil Company, Minnesota and Wisconsin
- McLeod County Highway Department, Minnesota
- Frattalone Excavating, Minnesota